



Livability Assessment – Neighbourhood Map Appendix



Researched and written by: Inwon Nteogwuija, Co-op Student - Health and Community Design
Co-written by: Lyndsay Mackenzie: Planner II – Long Range Planning and Sustainability

Reviewed in consultation with: Jade Yehia, Healthy Built Environment Consultant
Supervised and reviewed by: Chris Osborne, Senior Planner – Long Range Planning and Sustainability

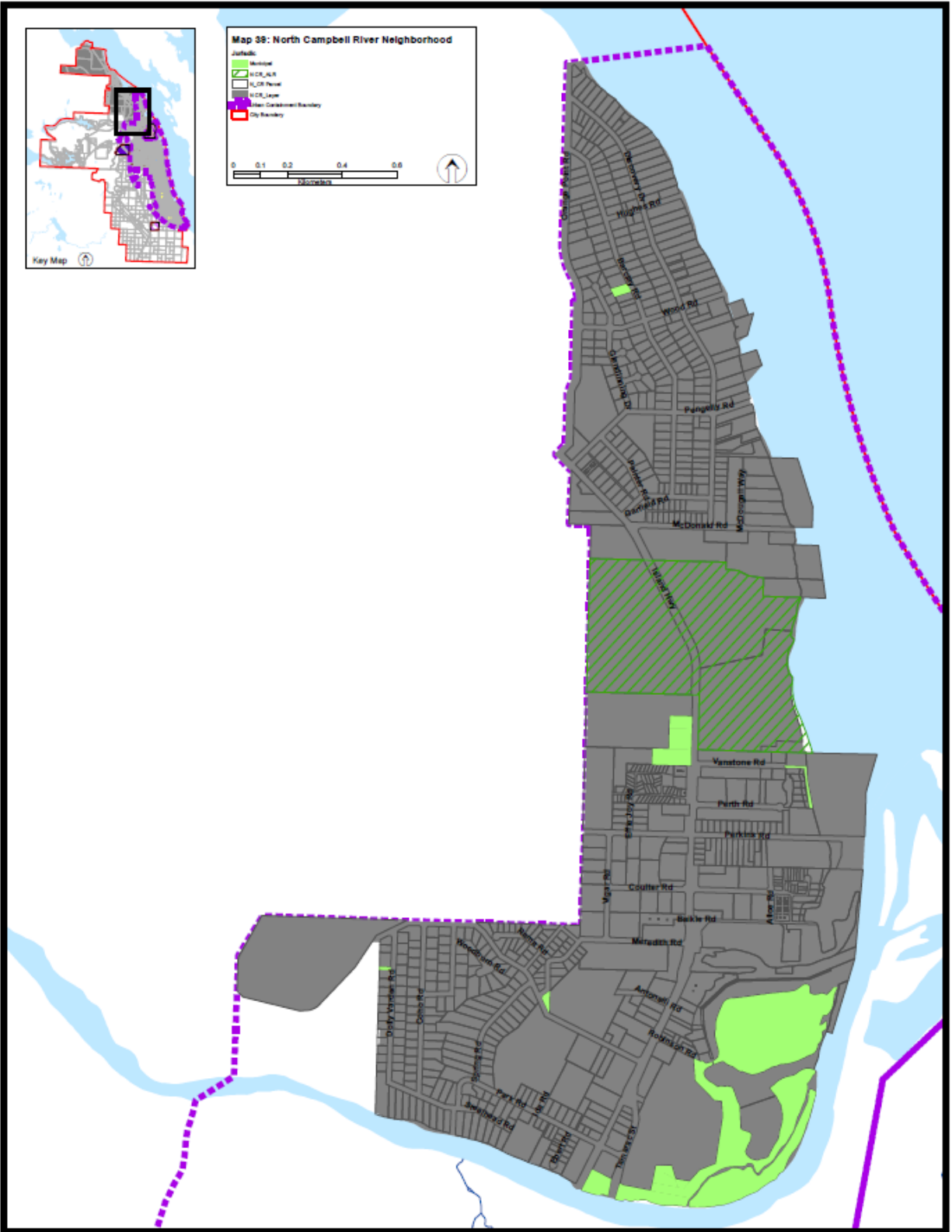
December, 2020

Contents

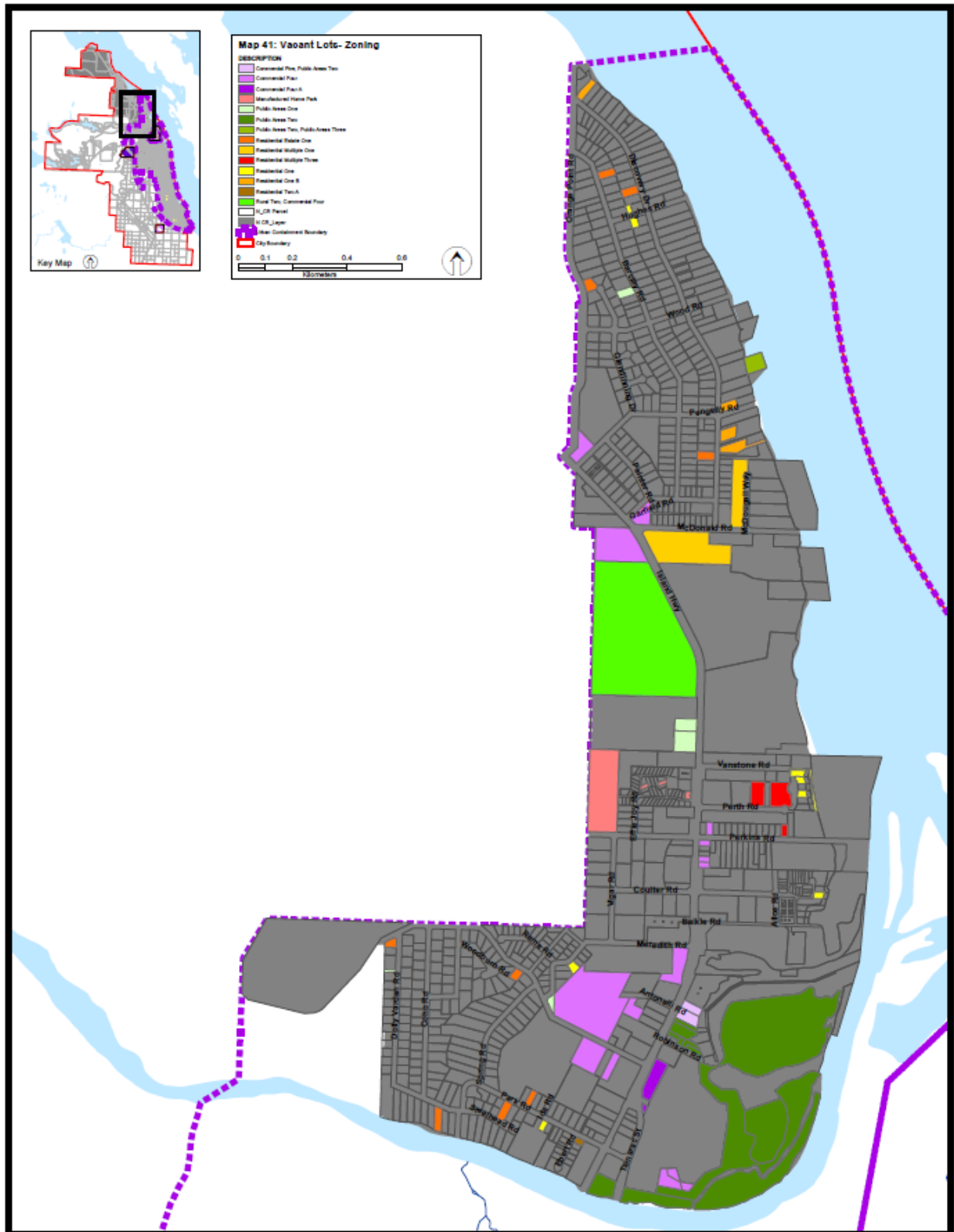
- North Campbell River Neighbourhood (Map #39)..... 4
 - Map #41 North Campbell River Vacant Lots – Zoning 5
 - Map #40 North Campbell River Housing 6
 - Map #43 North Campbell River Vacant Lots and Focused Growth Areas 7
 - Map #47 North Campbell River Parks and Playgrounds 8
 - Map #44b North Campbell River Sidewalks and Trails 11
 - Map #45 North Campbell River Bicycle Paths..... 12
 - Map #46 North Campbell River Bus Route 13
 - Map #48 North Campbell River Traffic Control and Roadways 14
 - Map #48a North Campbell River Street Lights 14
- Campbellton Neighbourhood (Map #51)..... 16
 - Map #53 Campbellton Vacant Lots – Zoning 17
 - Map #53a Campbellton Vacant Lots – Actual Use 18
 - Map #52 Campbellton Dwellings 19
 - Map #55 Campbellton Vacant Lots – Focus Growth Areas..... 20
 - Map #56 Campbellton Child Care Facilities 21
 - Map #57 Campbellton Social Amenities 22
 - Map #58 Campbellton Sidewalks and Trails 23
 - Map #60 Campbellton Bus Routes..... 24
 - Map #61 Campbellton Playgrounds..... 25
 - Map #61a Campbellton Playgrounds and Parks 26
 - Map #62 Campbellton Traffic Control and Roadways 27
 - Map #62a Campbellton Streetlights 28
- Downtown Neighbourhood (Map #63) 29
 - Map #65a Downtown Vacant Lots..... 30
 - Map #64 Downtown Dwellings..... 31
 - Map #68 Downtown Social Amenities 32
 - Map #69 Downtown Sidewalks and Trails 33
 - Map #69a Downtown Dwellings- Sidewalks and Trails 34
 - Map #70 Downtown Bicycle Routes 35
 - Map #71 Downtown Bus Routes 36
 - Map #72a Downtown Parks and Amenities..... 37

Map #73 Downtown Traffic Control and Roadway	38
Map #73a Downtown Streetlights	39
Quinsam Heights Neighbourhood (Map #74).....	40
Map #76 Quinsam Heights Vacant Lots – Zoning	41
Map #76a Quinsam Heights Vacant Lots- Actual Use.....	42
Map #75- Quinsam Heights Dwellings	43
Map #76b Quinsam Heights Growth Areas	44
Map #78- Quinsam Heights Child Care Facilities	45
Map #79 Quinsam Heights Social Amenities	46
Map #80a – Quinsam Heights Dwellings – Sidewalks.....	47
Map #80b Quinsam Heights Dwellings – Trails.....	48
Map #81 Quinsam Heights Bicycle Routes	49
Map #82 Quinsam Heights Bus Routes.....	50

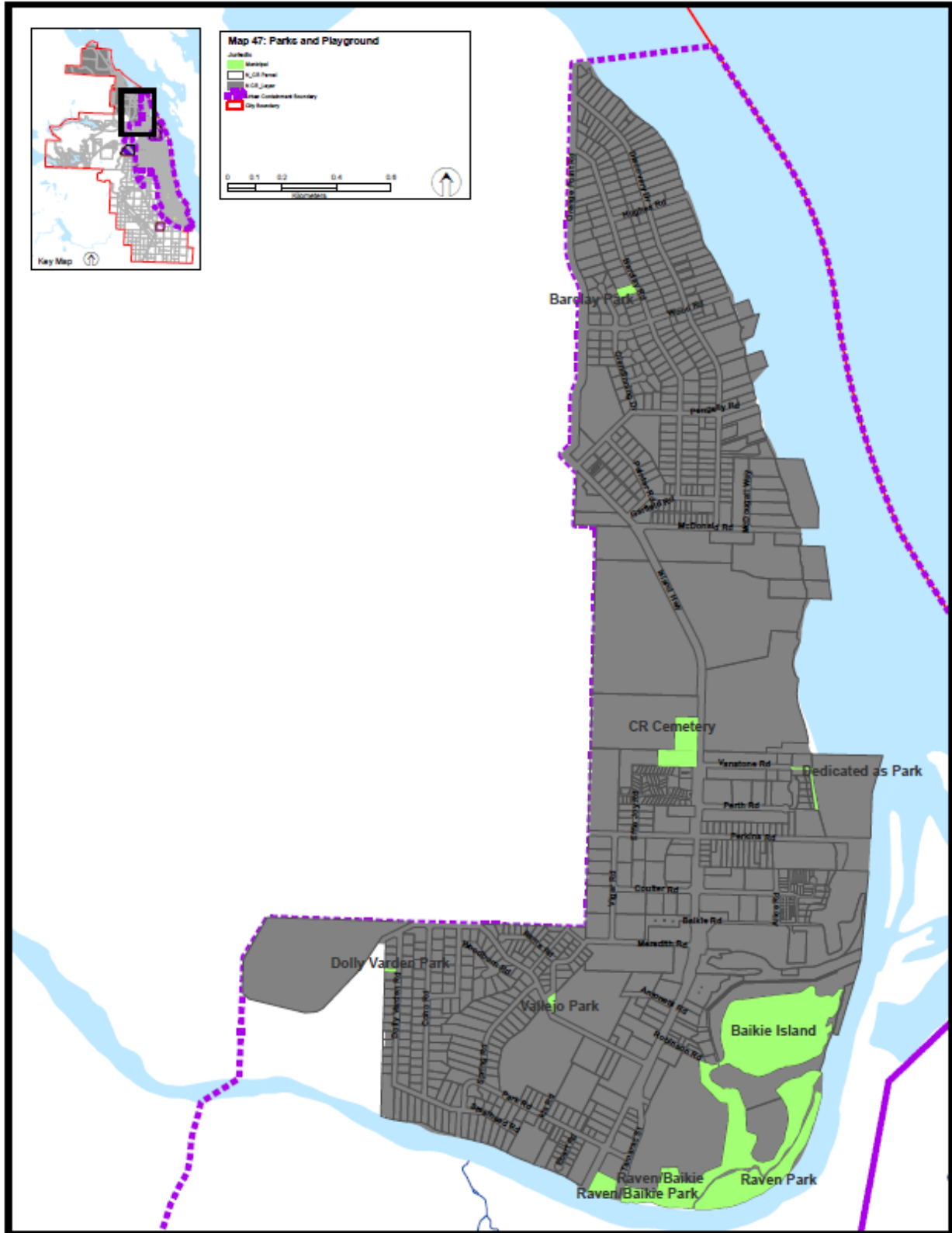
North Campbell River Neighbourhood (Map #39)



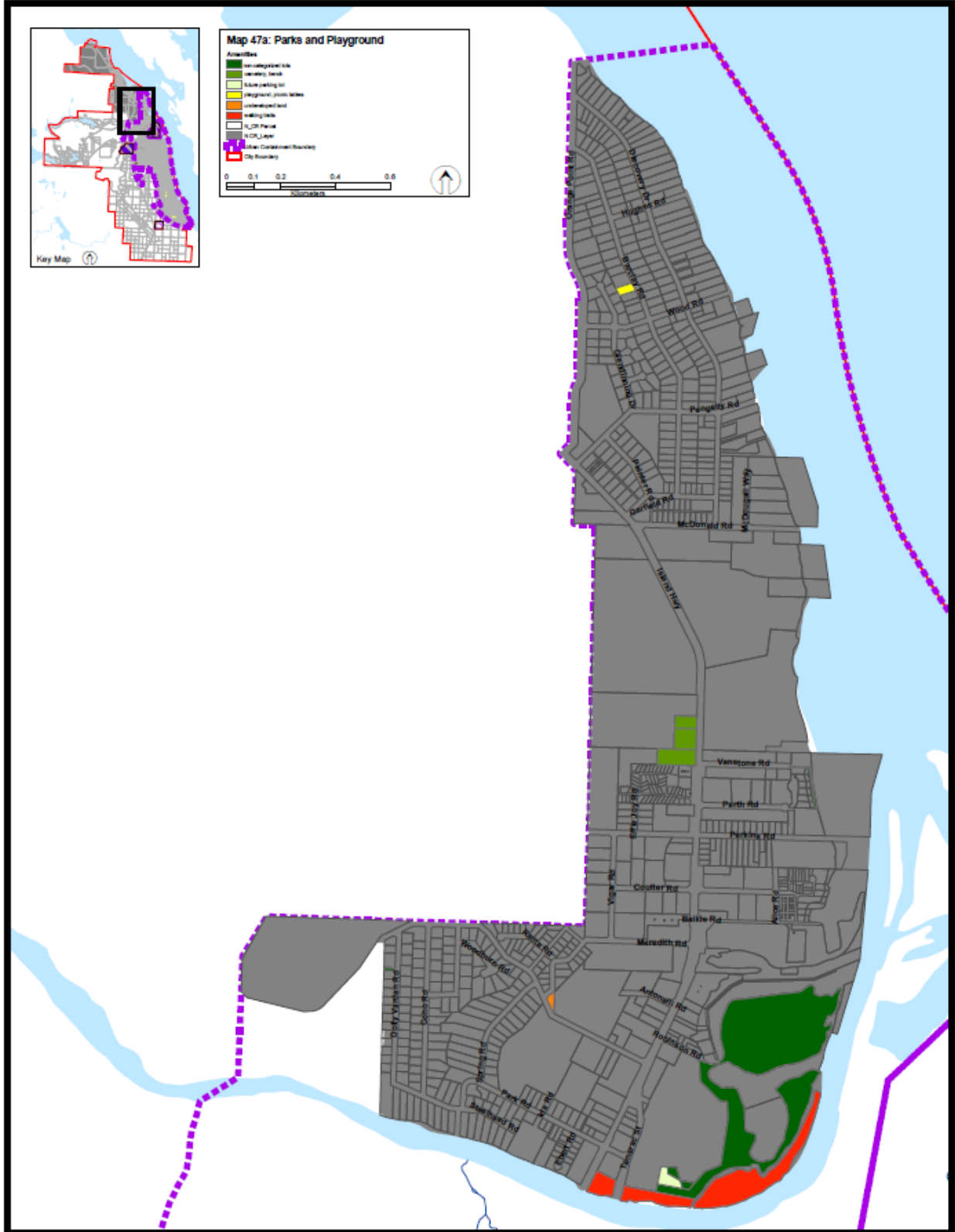
Map #41 North Campbell River Vacant Lots – Zoning



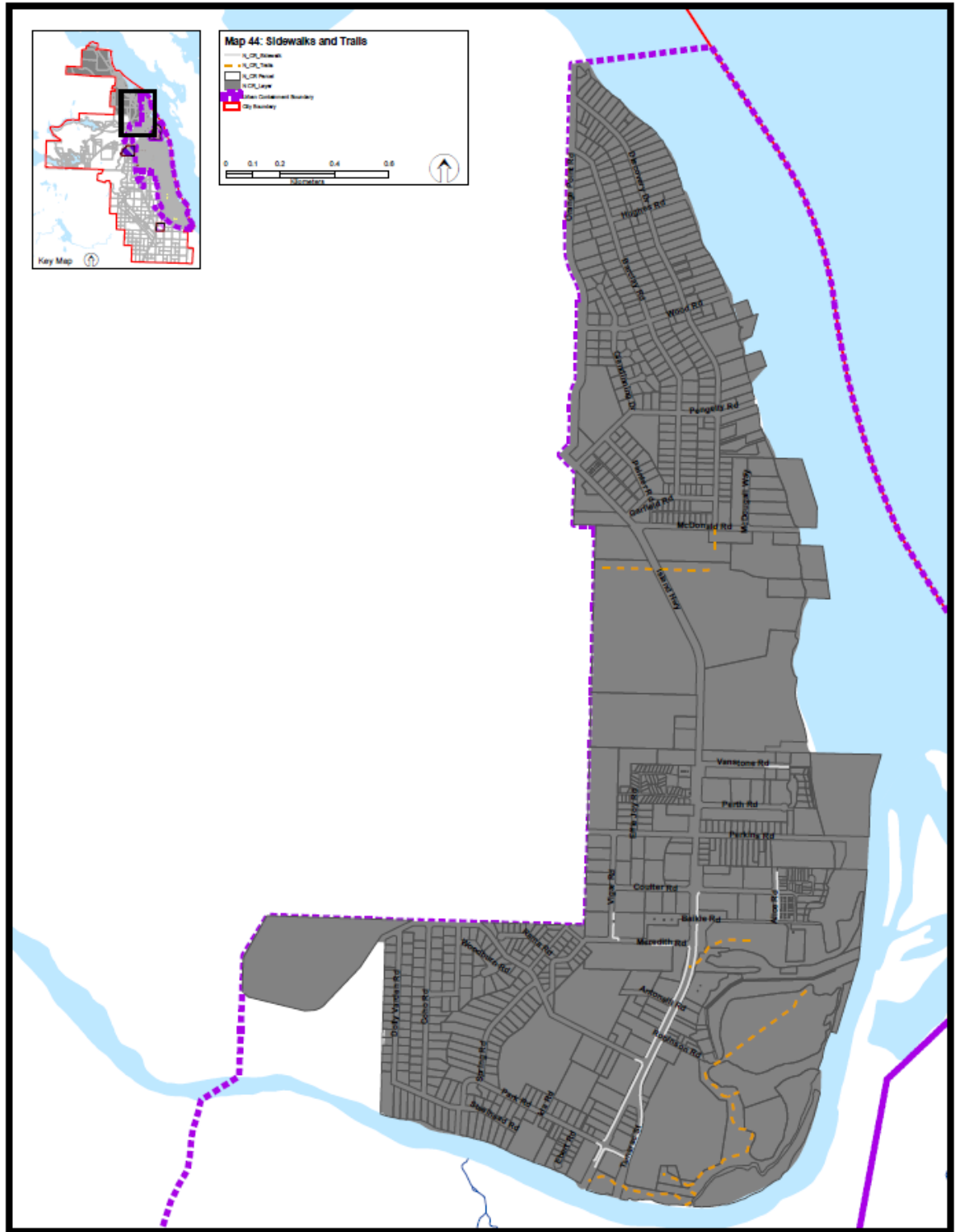
Map #47 North Campbell River Parks and Playgrounds



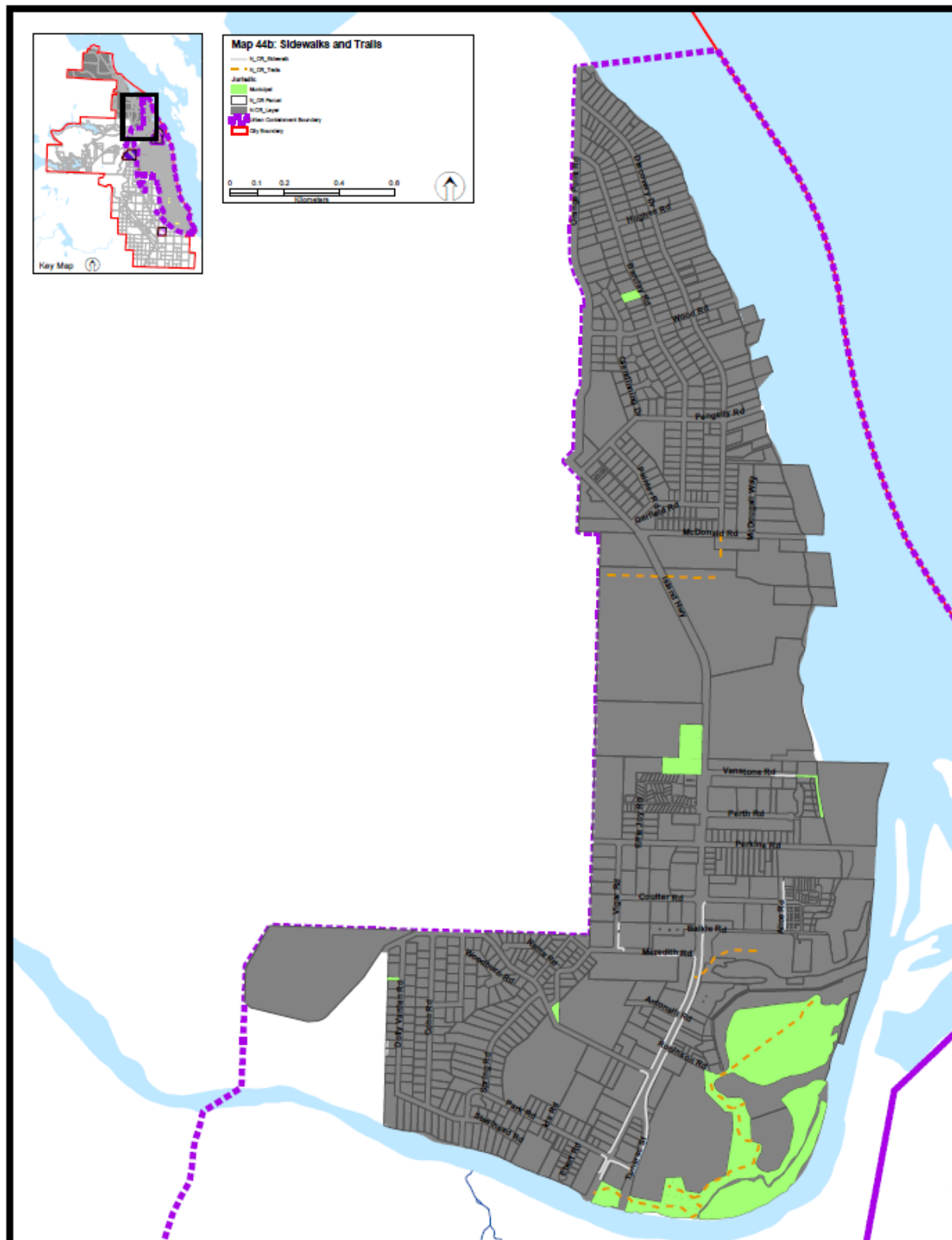
Map #47a North Campbell River Parks and Playgrounds



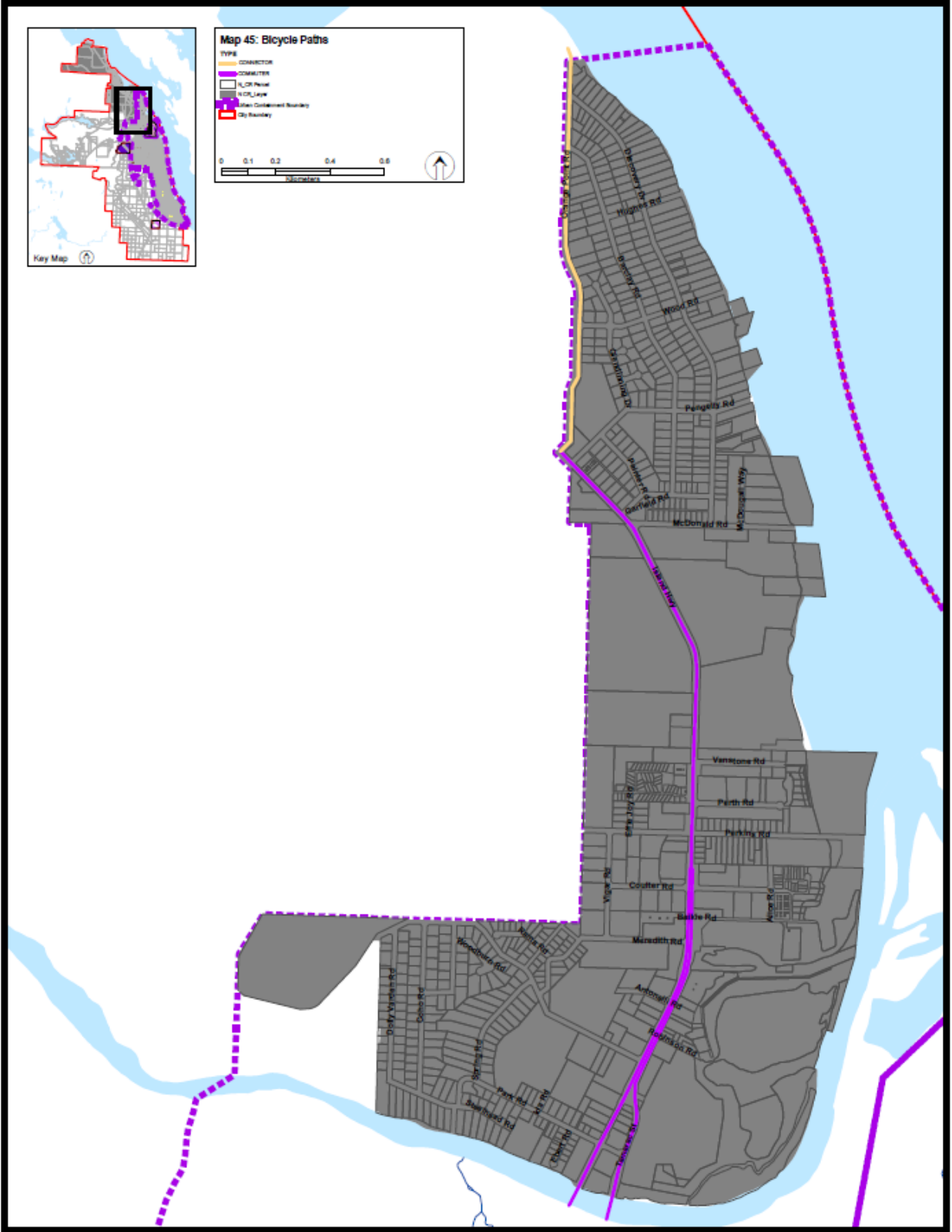
Map #44 North Campbell River Sidewalks and Trails



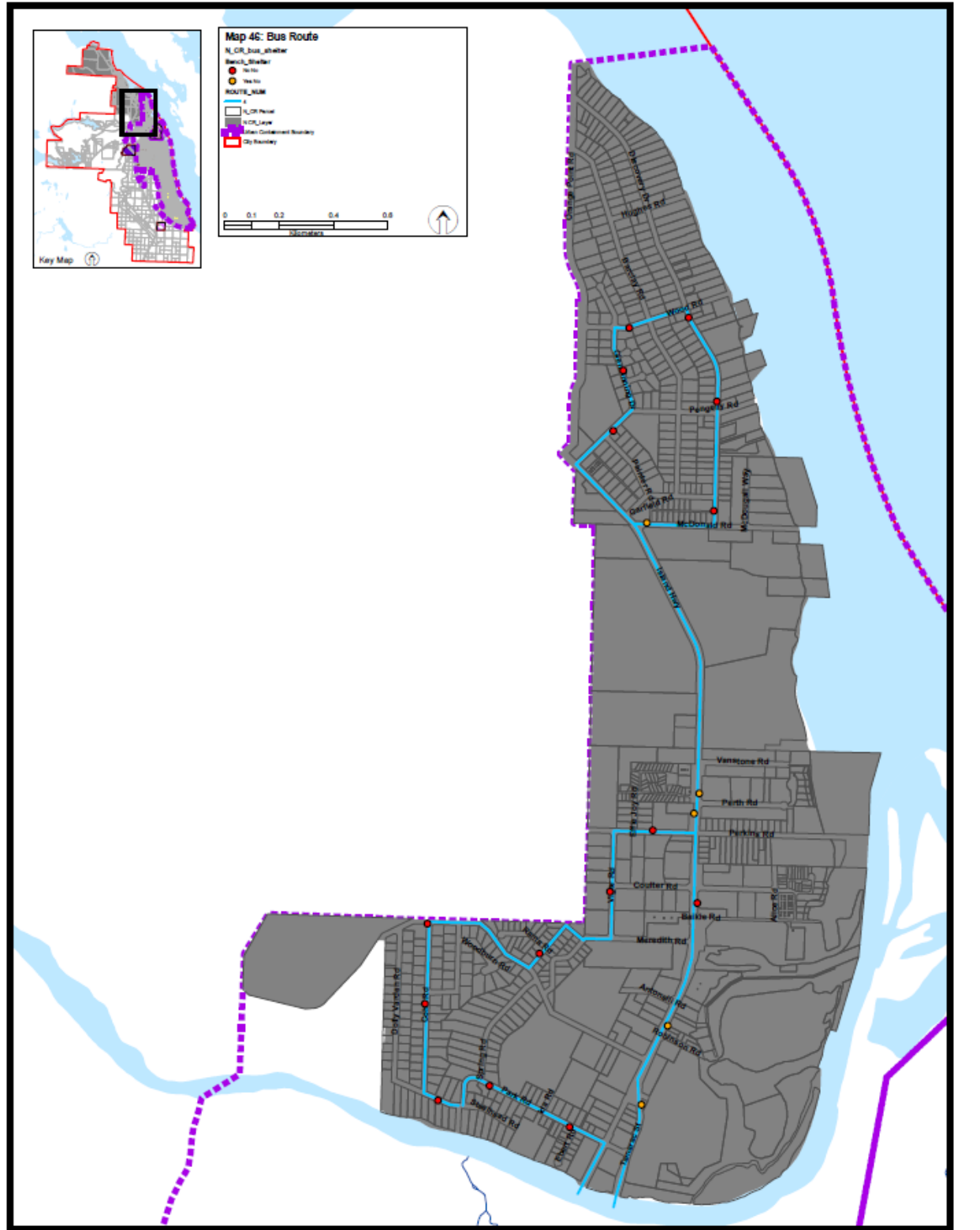
Map #44b North Campbell River Sidewalks and Trails



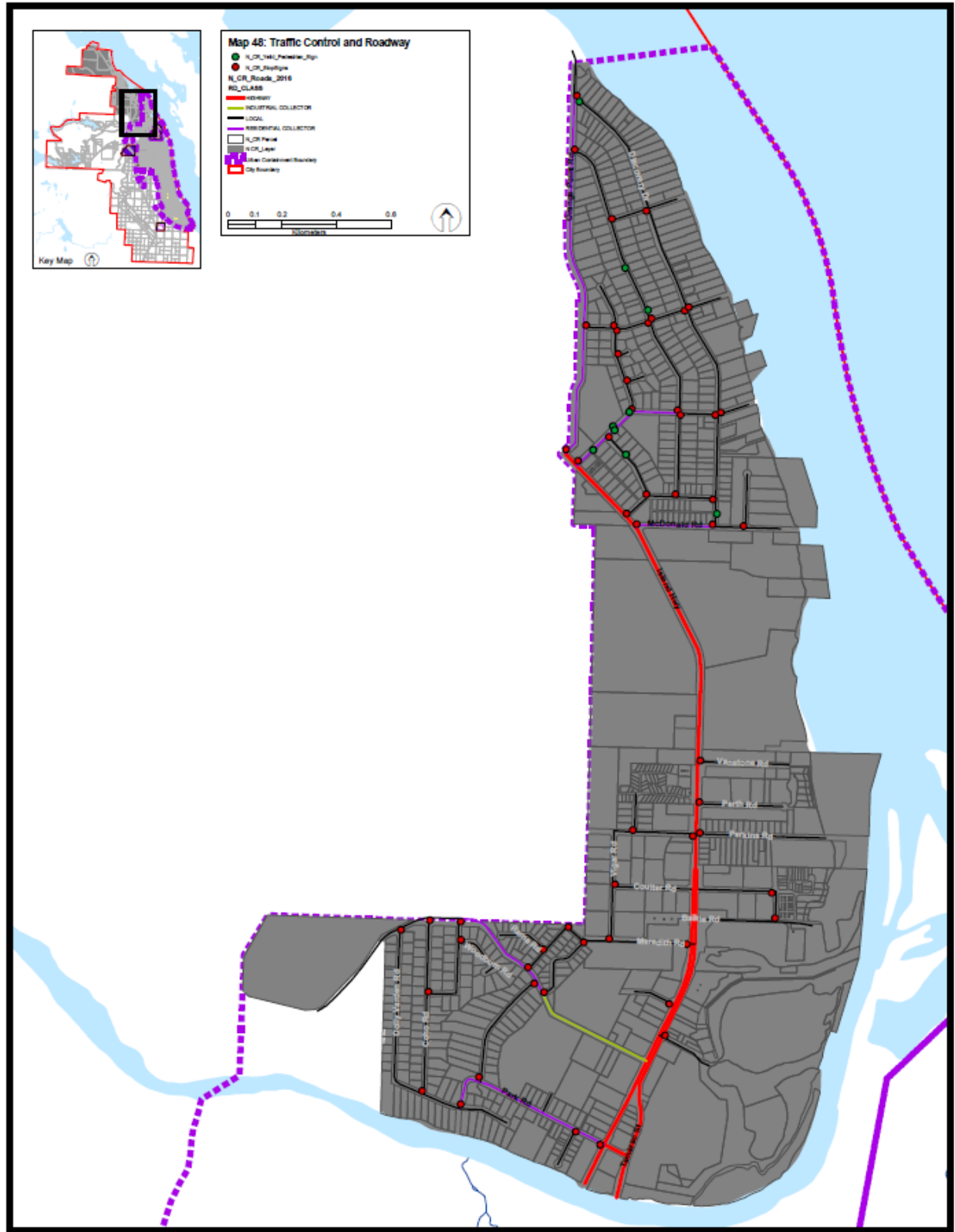
Map #45 North Campbell River Bicycle Paths



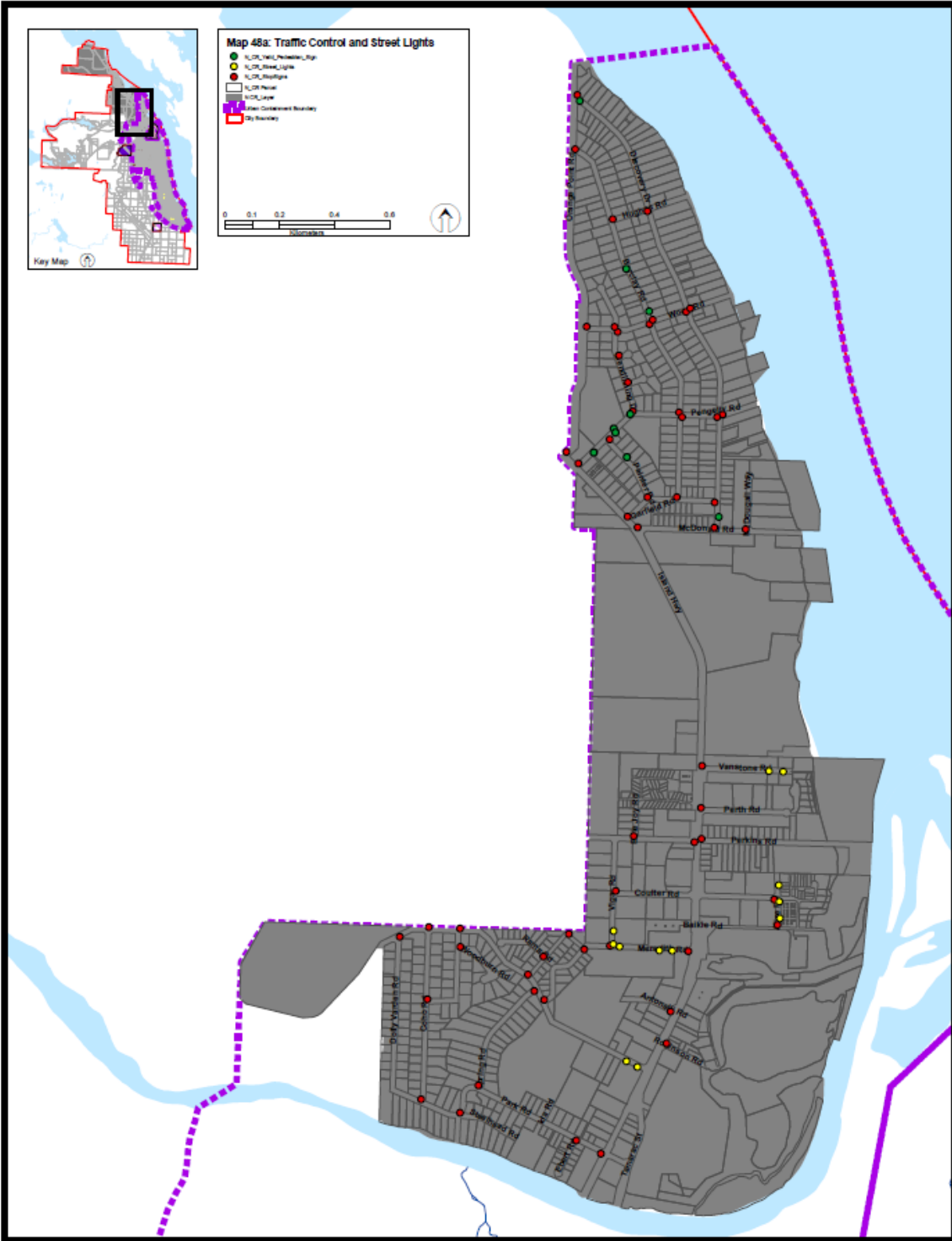
Map #46 North Campbell River Bus Route



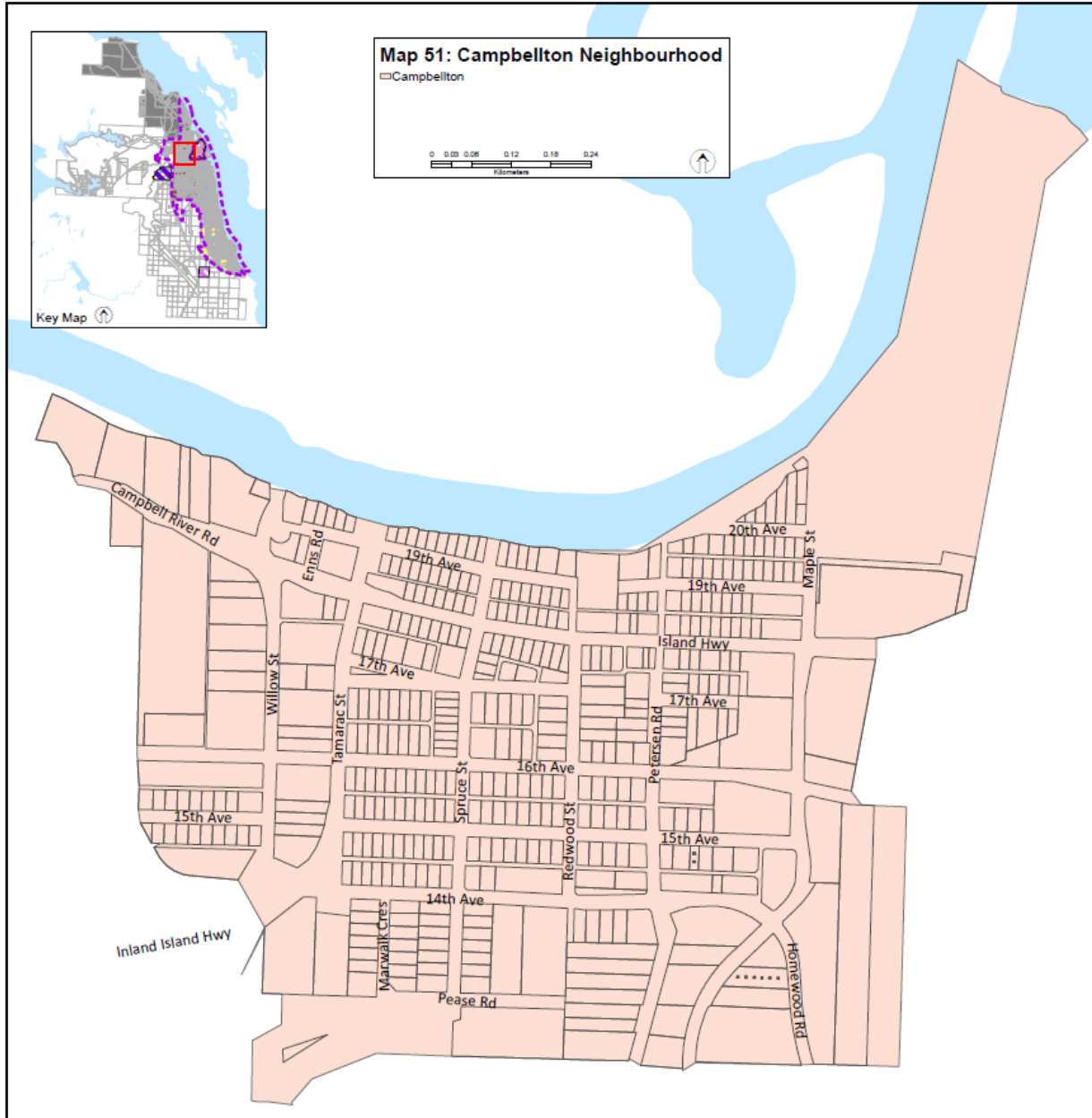
Map #48 North Campbell River Traffic Control and Roadways



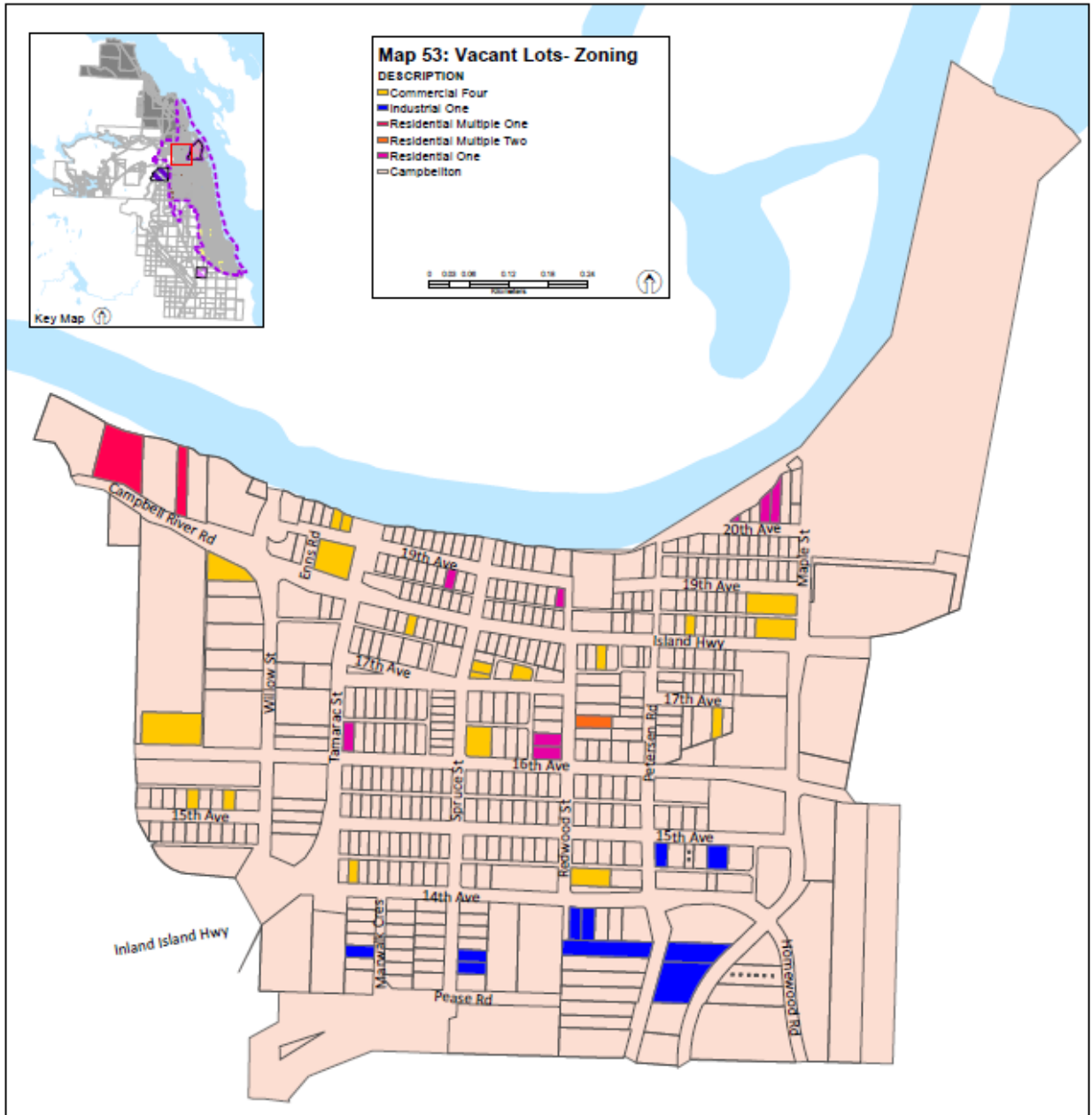
Map #48a North Campbell River Street Lights



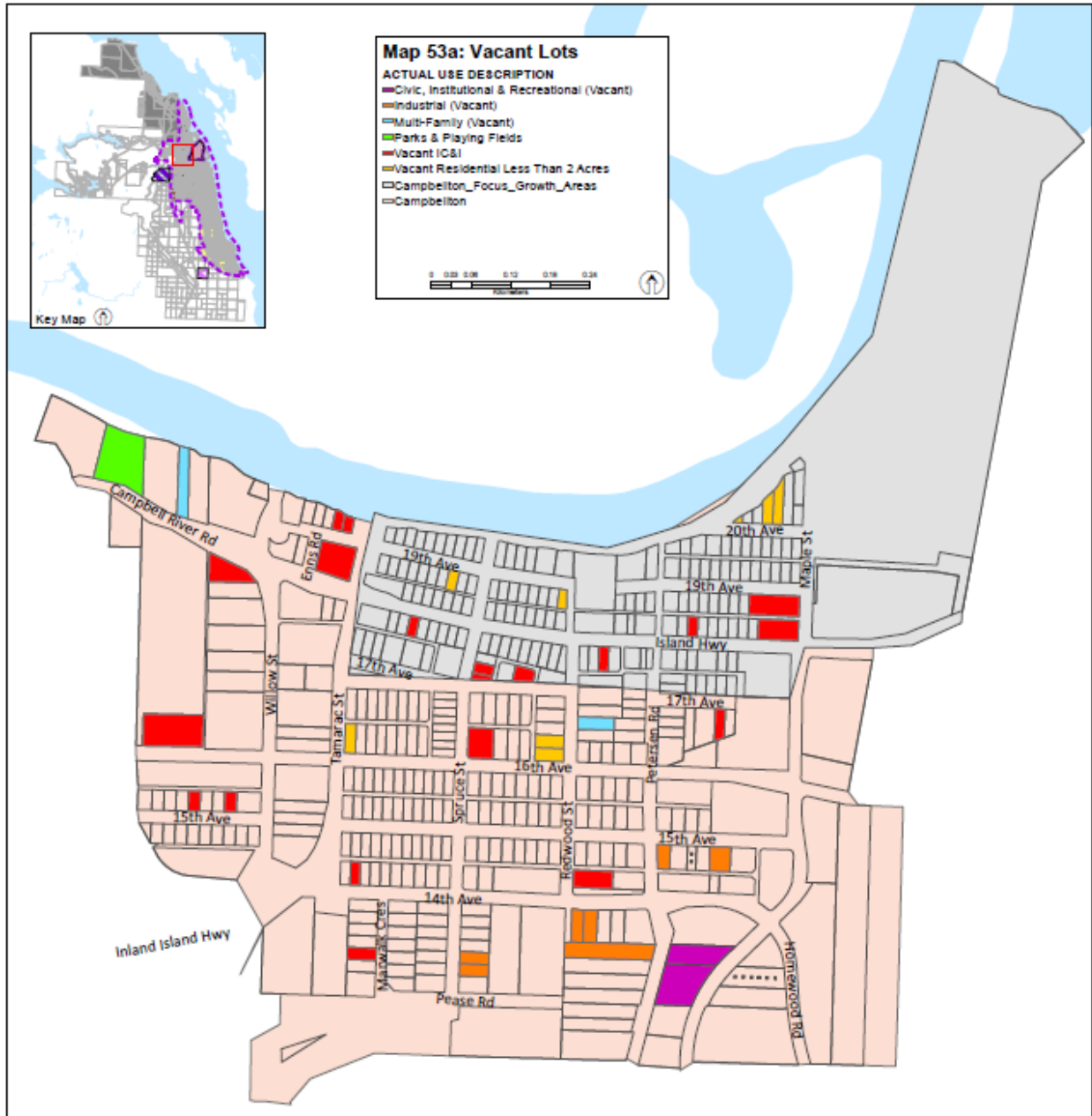
Campbellton Neighbourhood (Map #51)



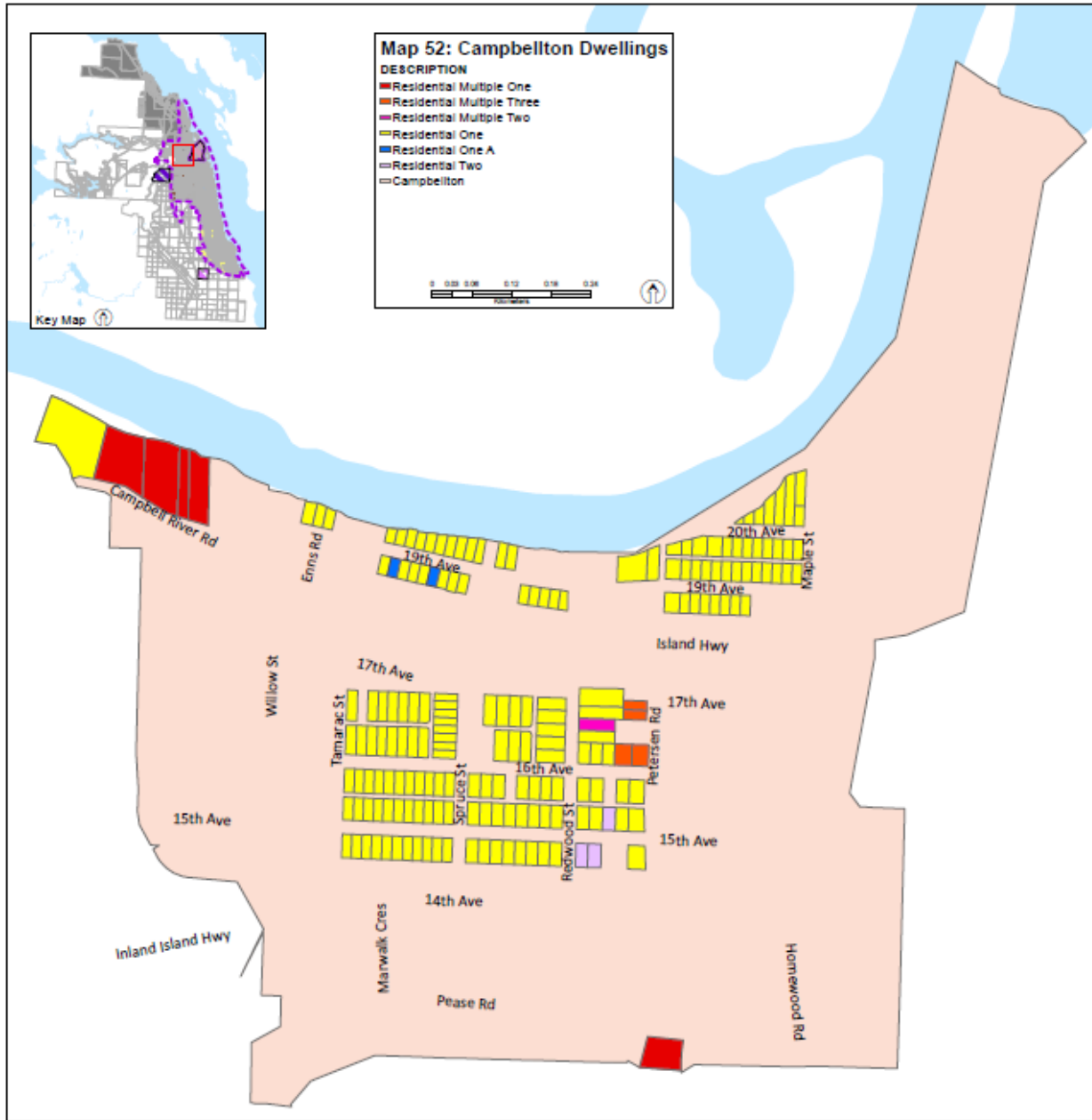
Map #53 Campbellton Vacant Lots – Zoning



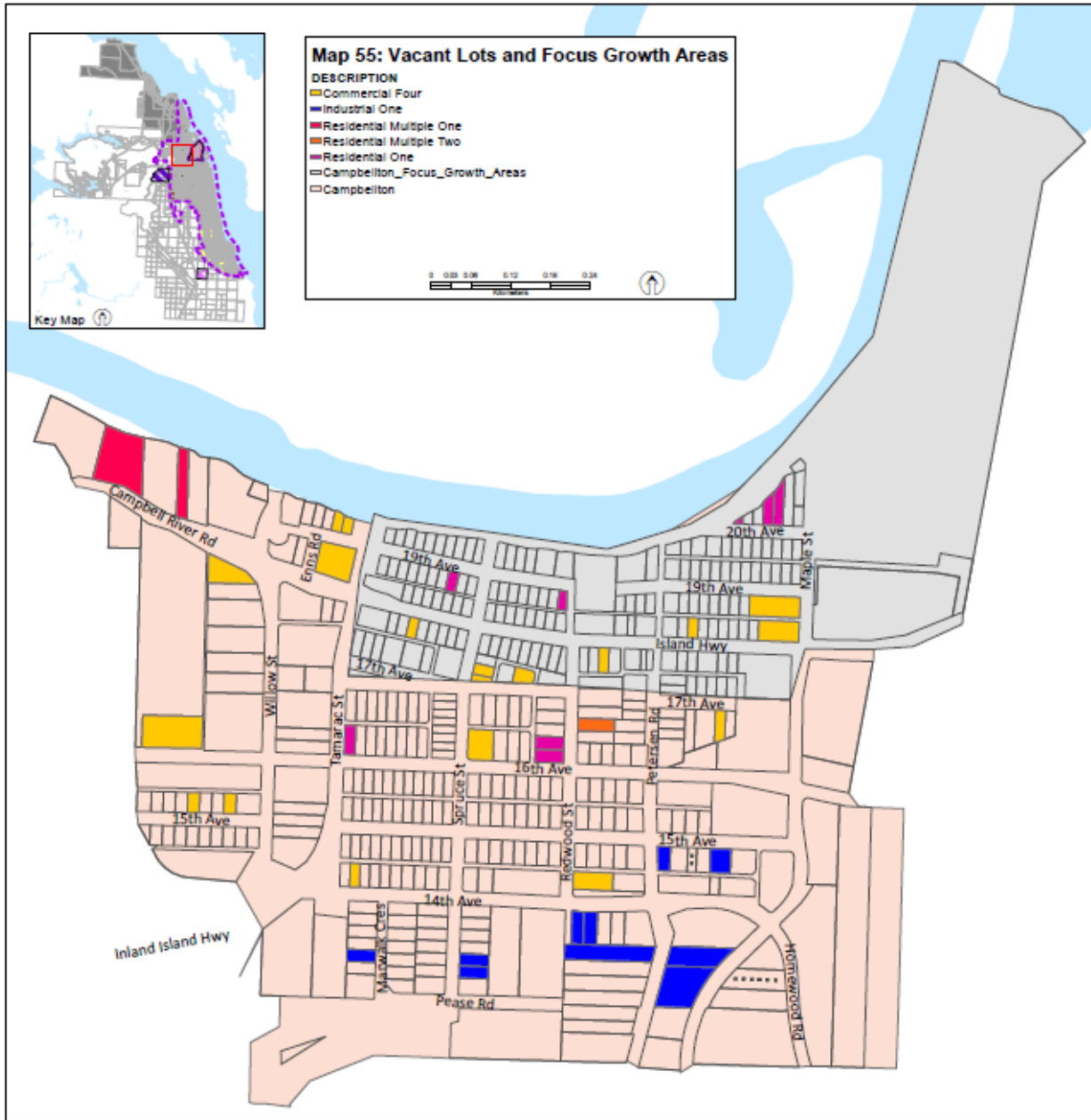
Map #53a Campbellton Vacant Lots – Actual Use



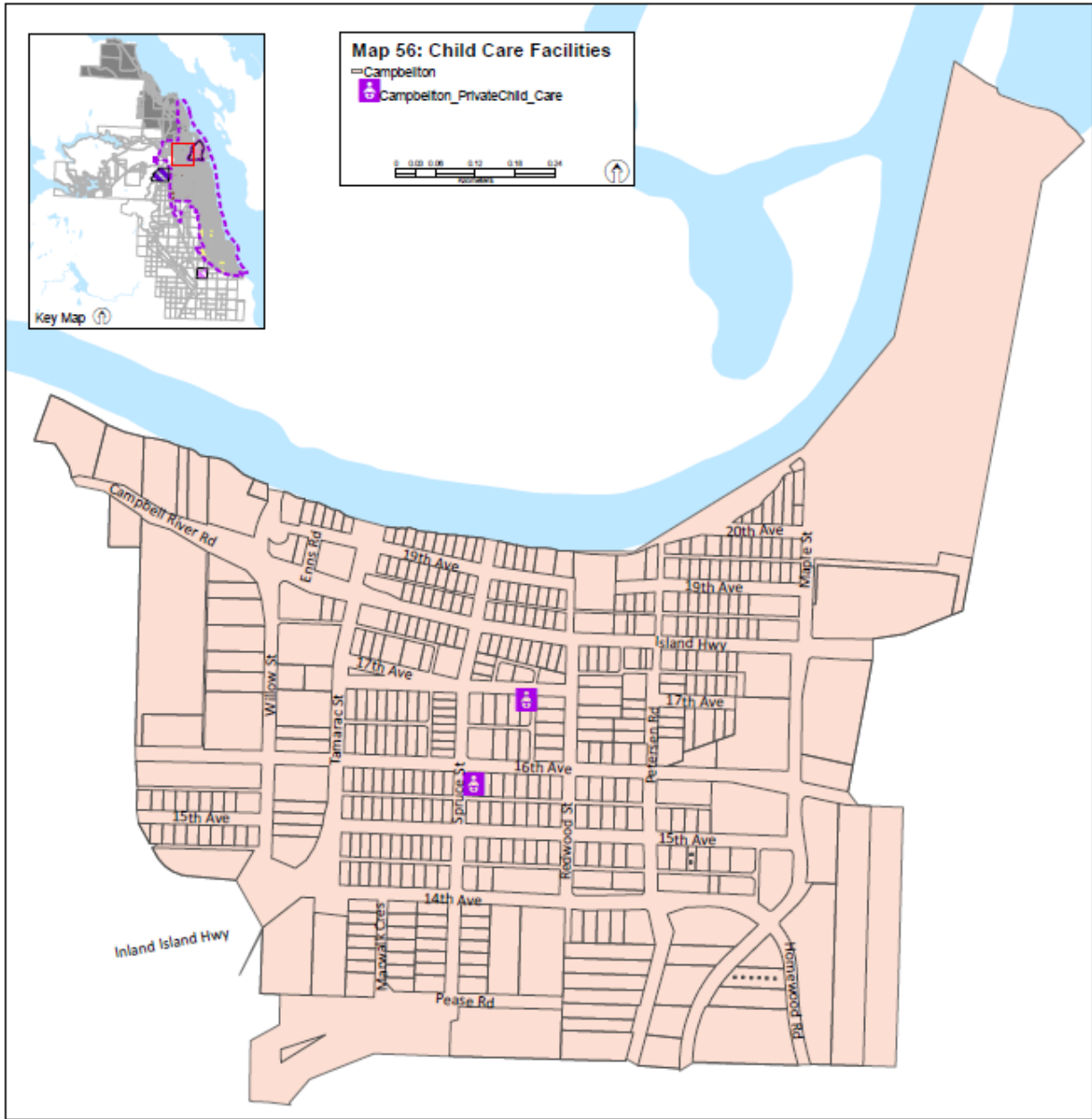
May #52 Campbellton Dwellings



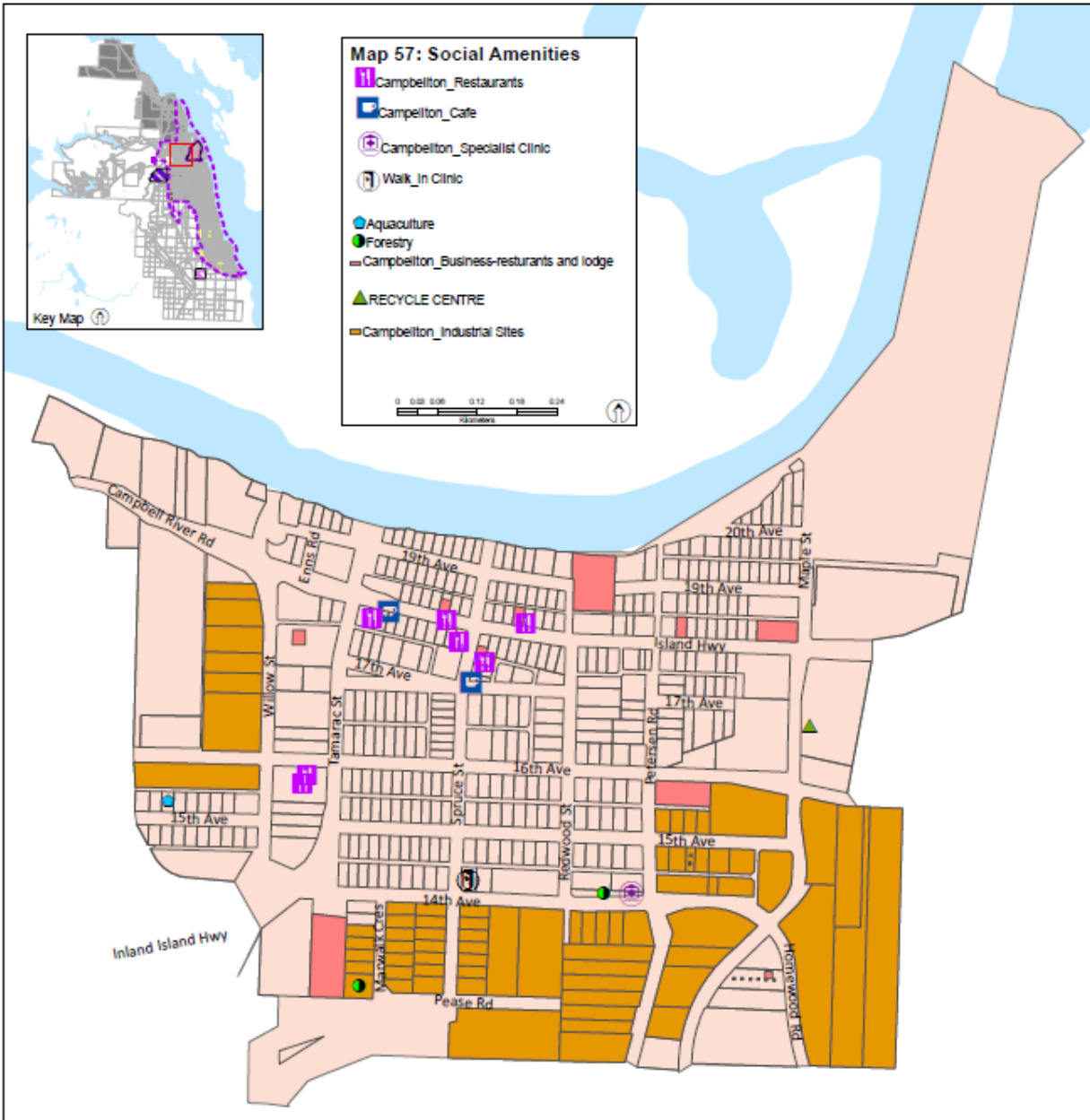
Map #55 Campbellton Vacant Lots – Focus Growth Areas



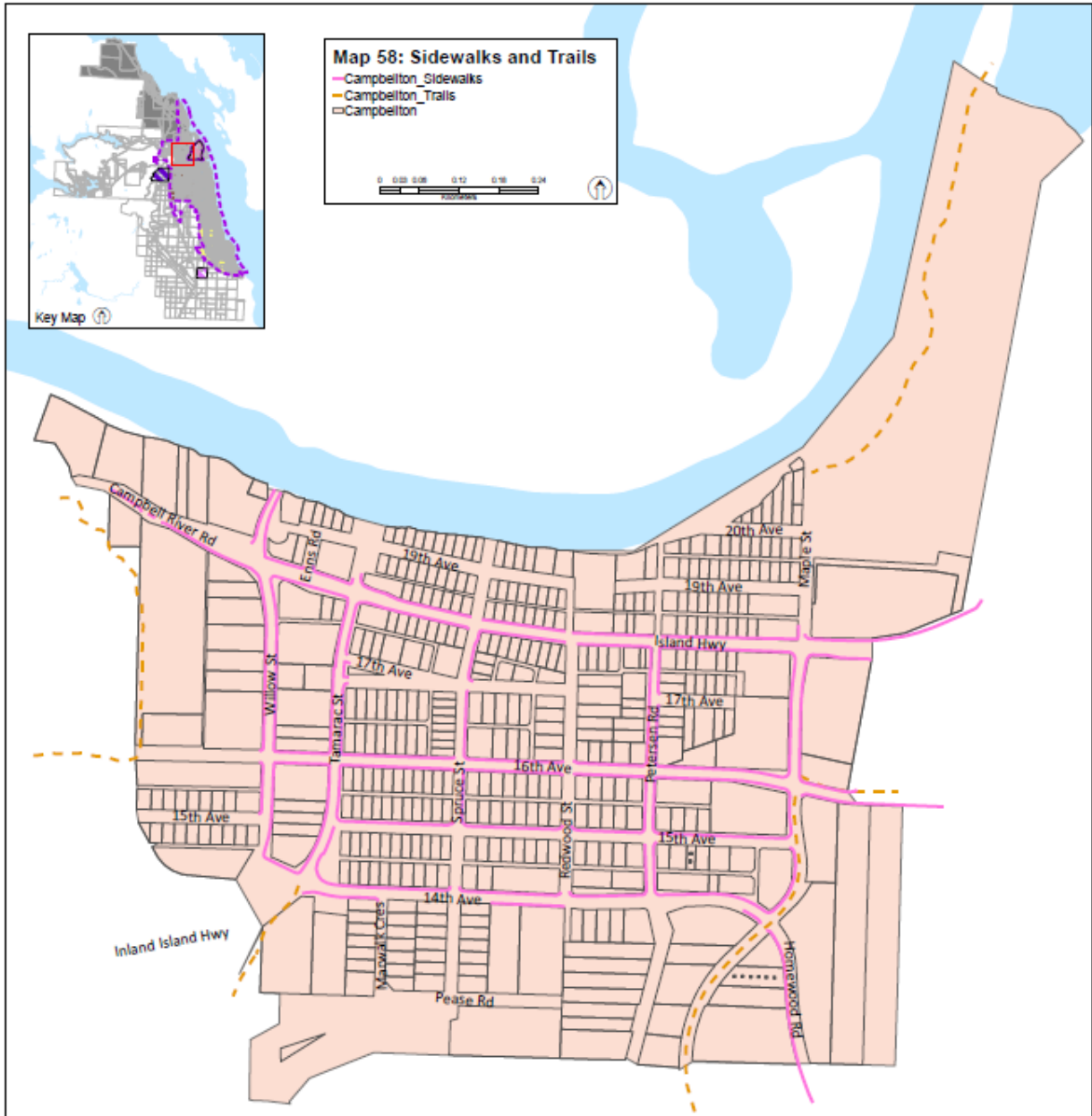
Map #56 Campbellton Child Care Facilities



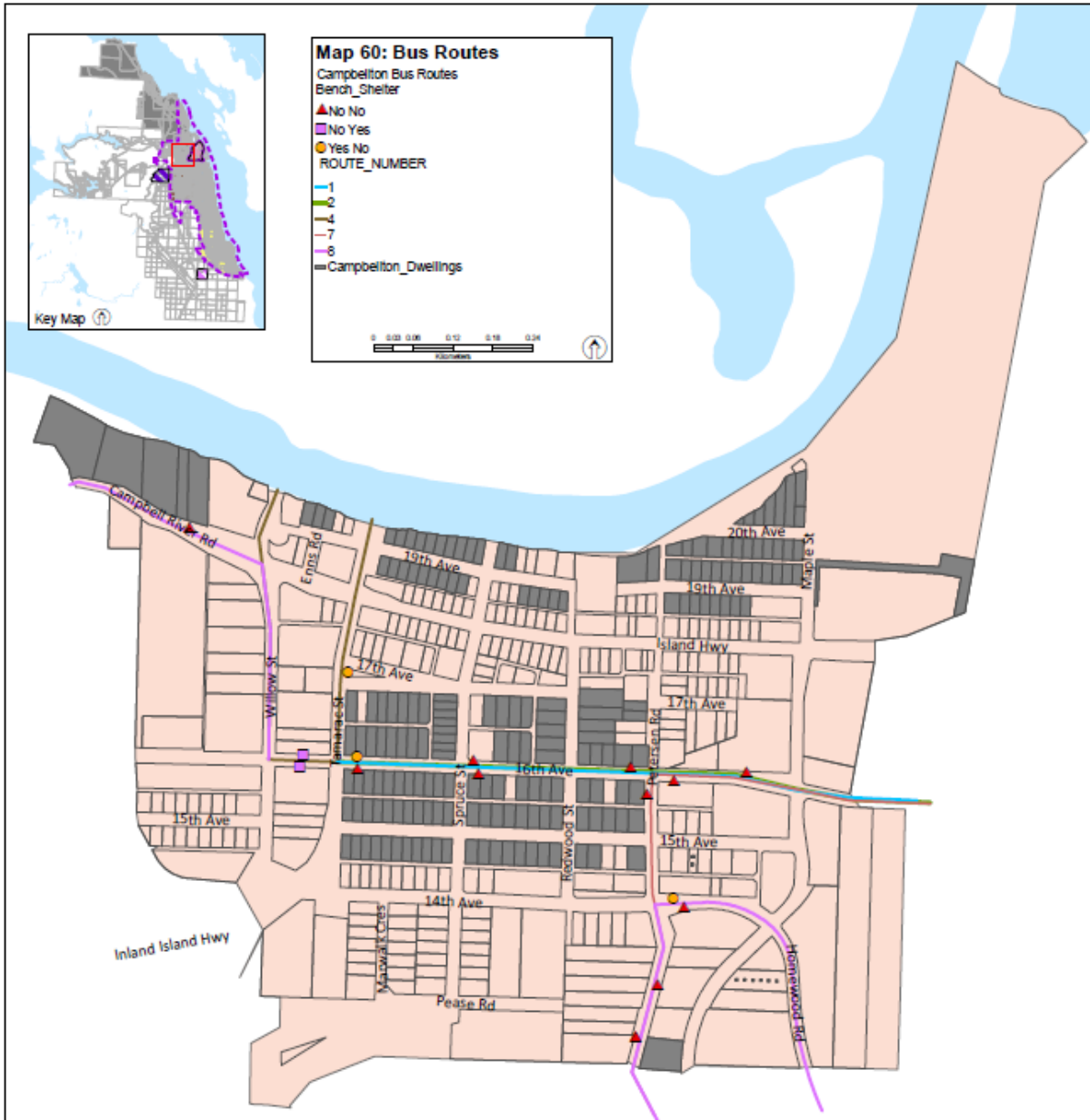
Map #57 Campbellton Social Amenities



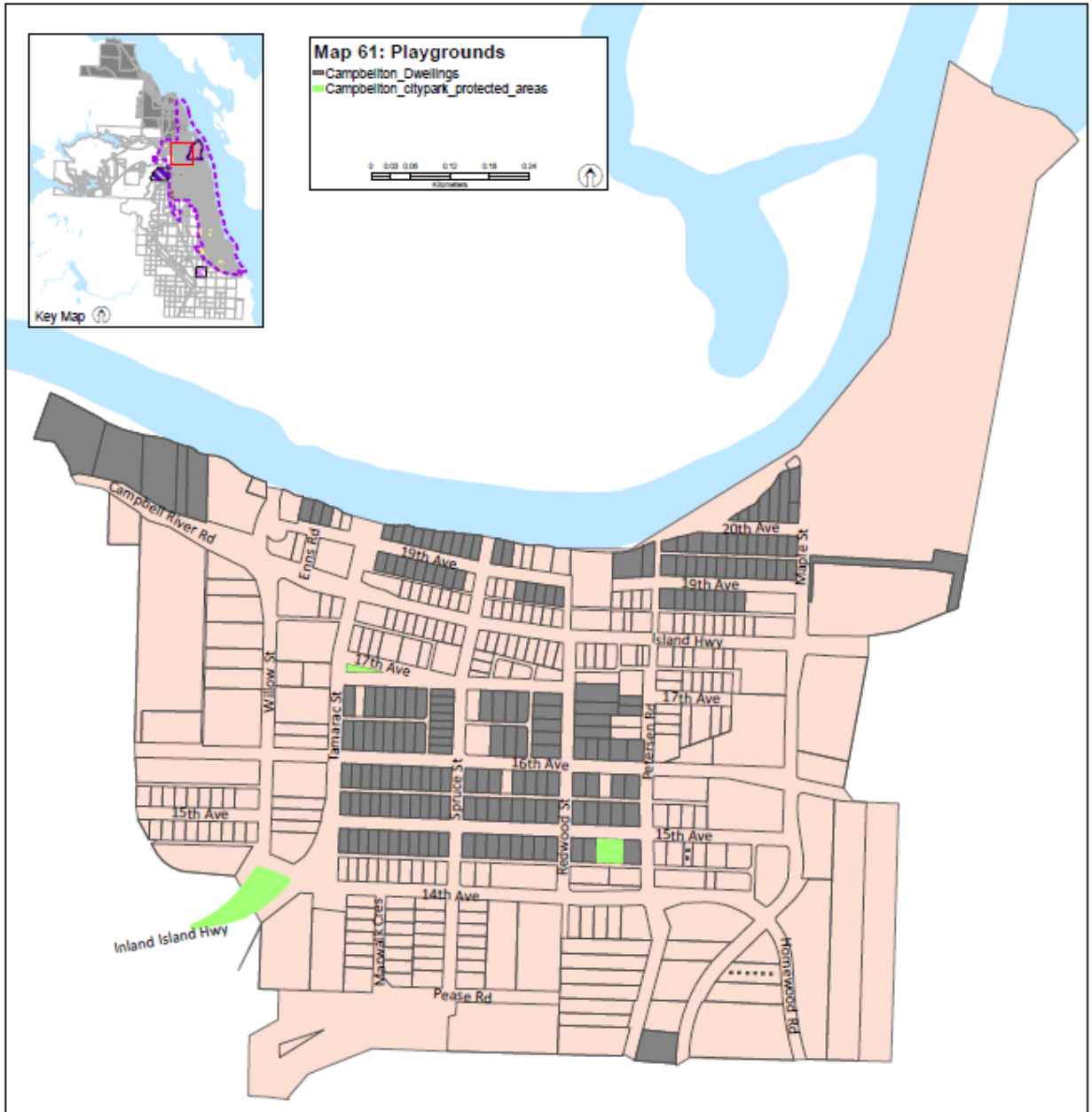
Map #58 Campbellton Sidewalks and Trails



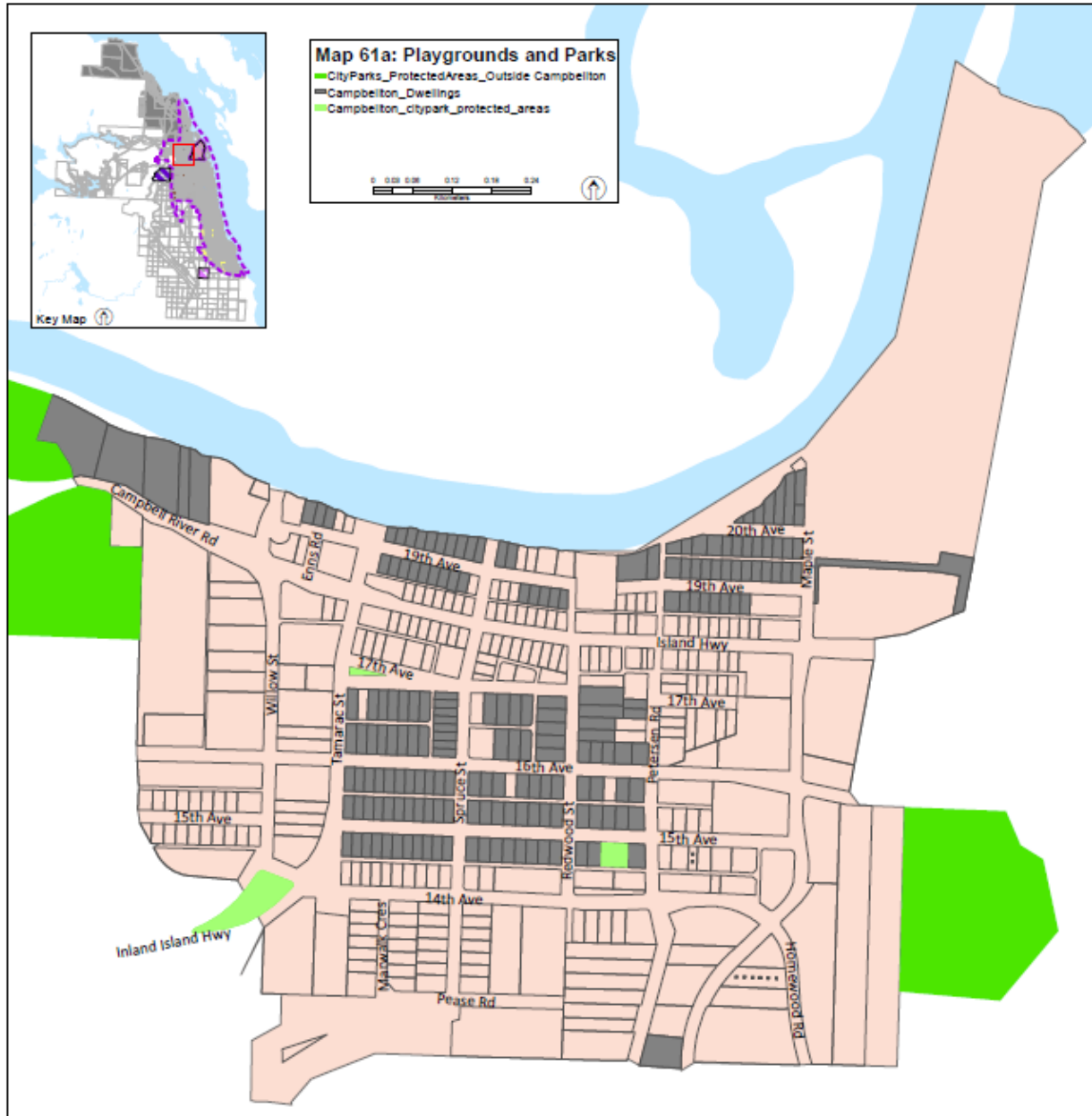
Map #60 Campbellton Bus Routes



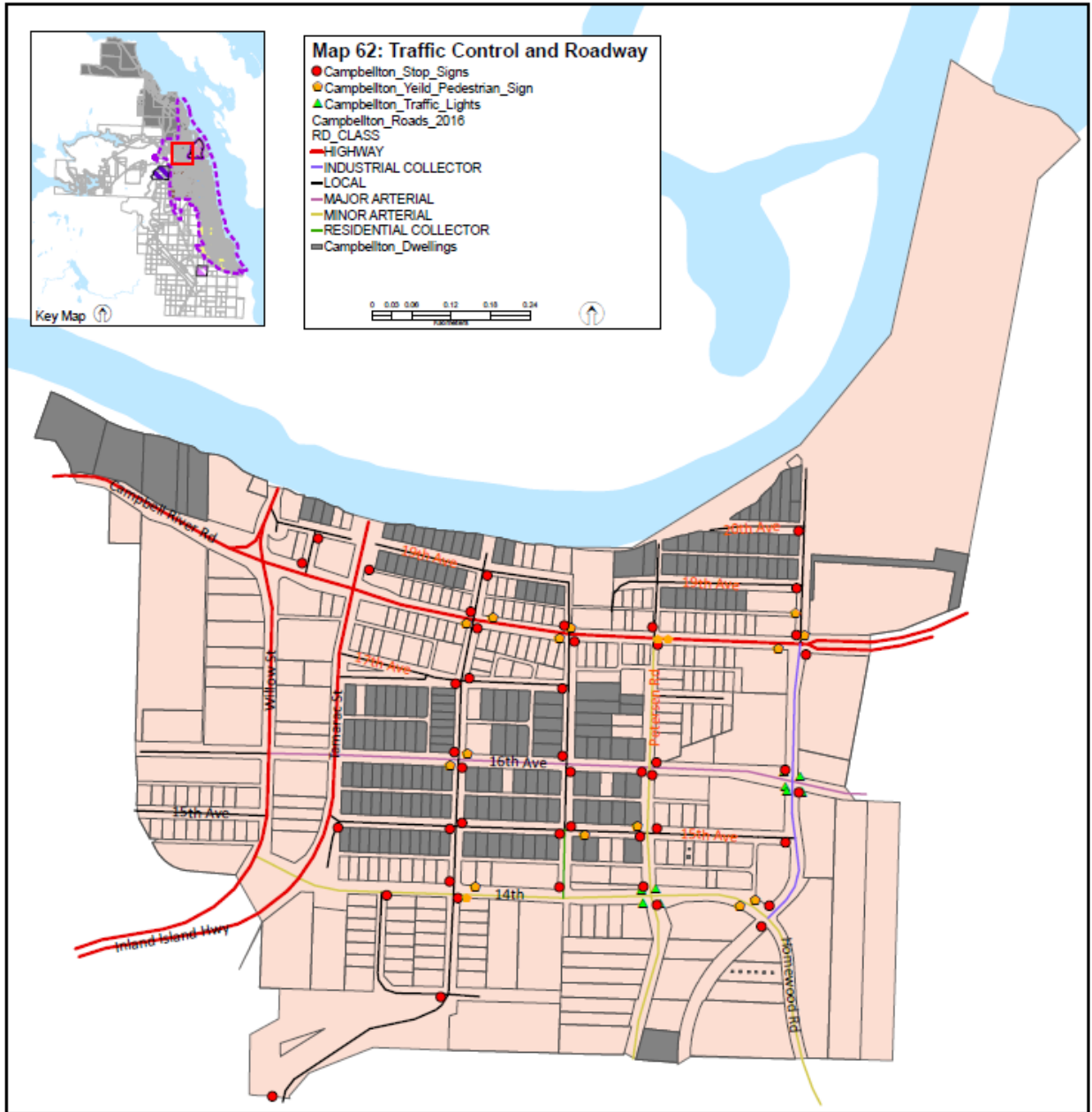
Map #61 Campbellton Playgrounds



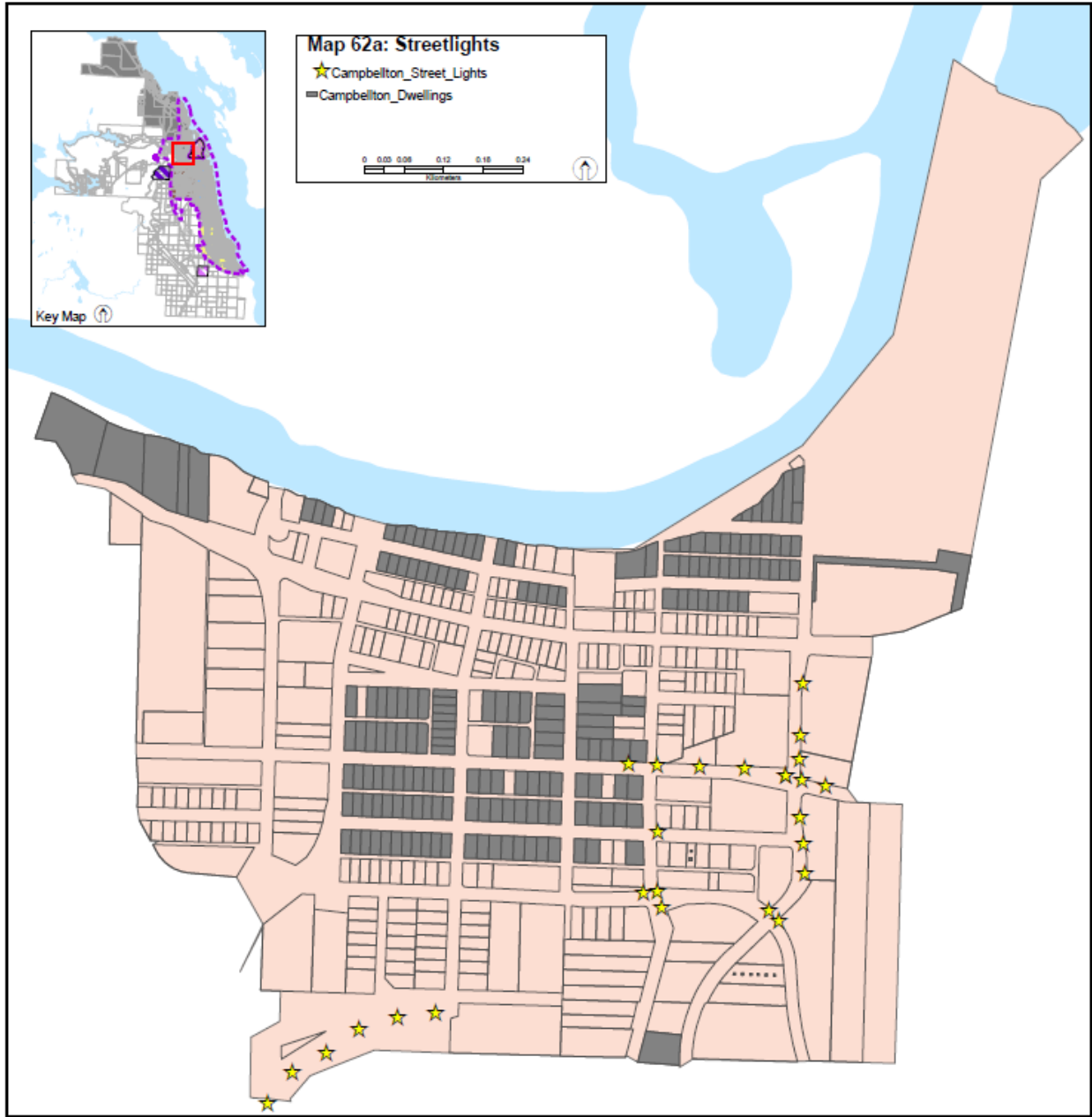
Map #61a Campbellton Playgrounds and Parks



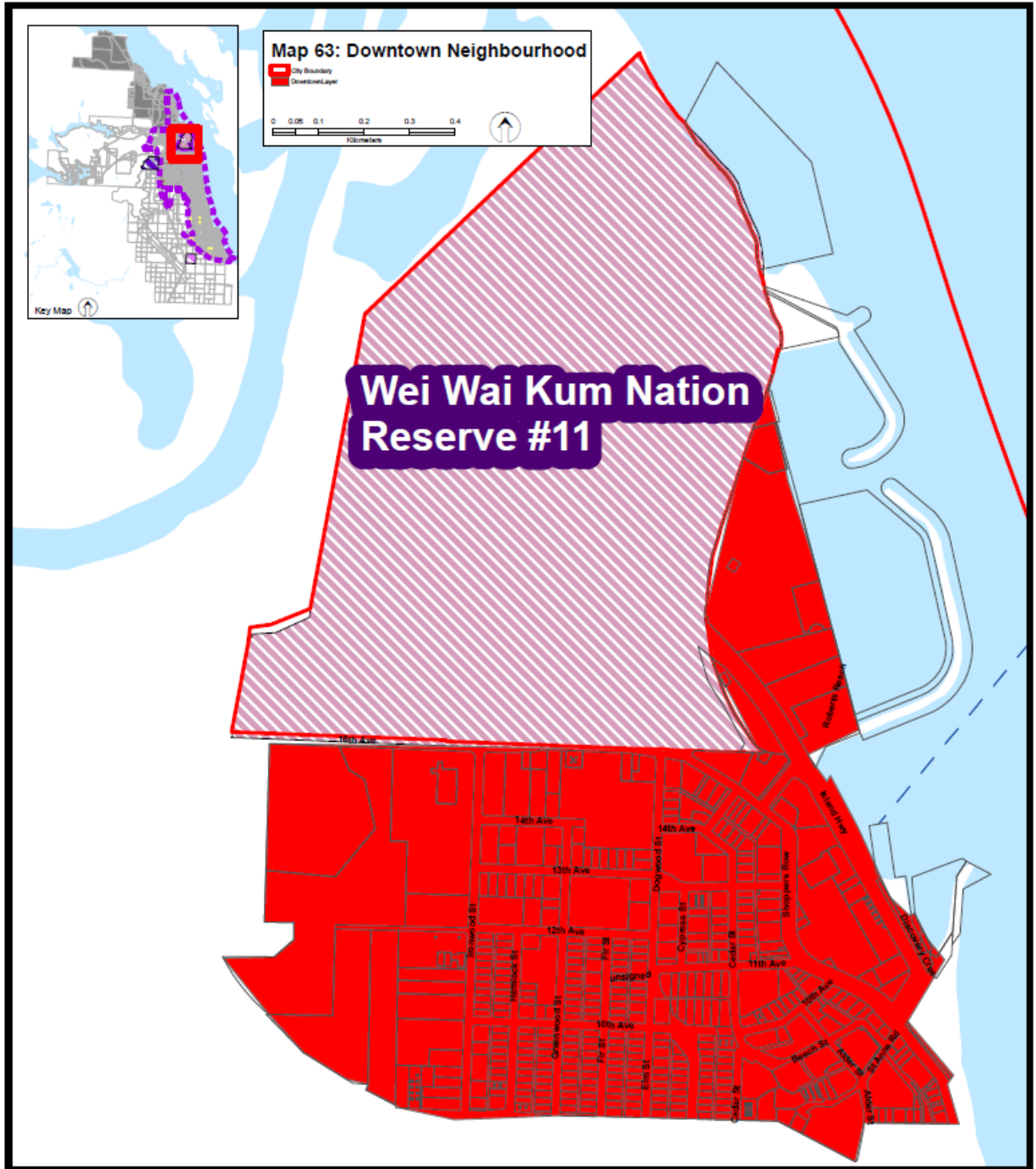
Map #62 Campbellton Traffic Control and Roadways



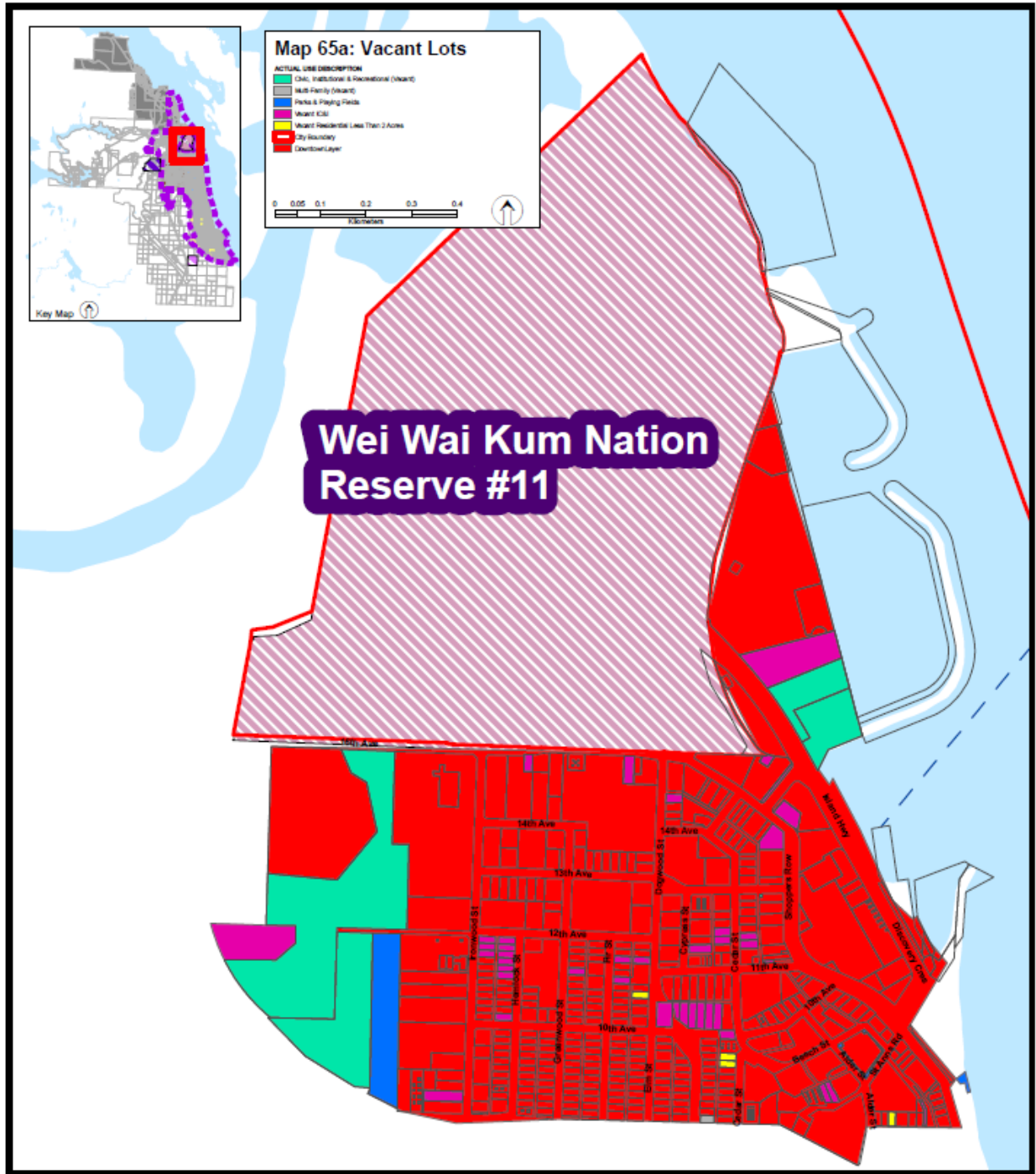
Map #62a Campbellton Streetlights



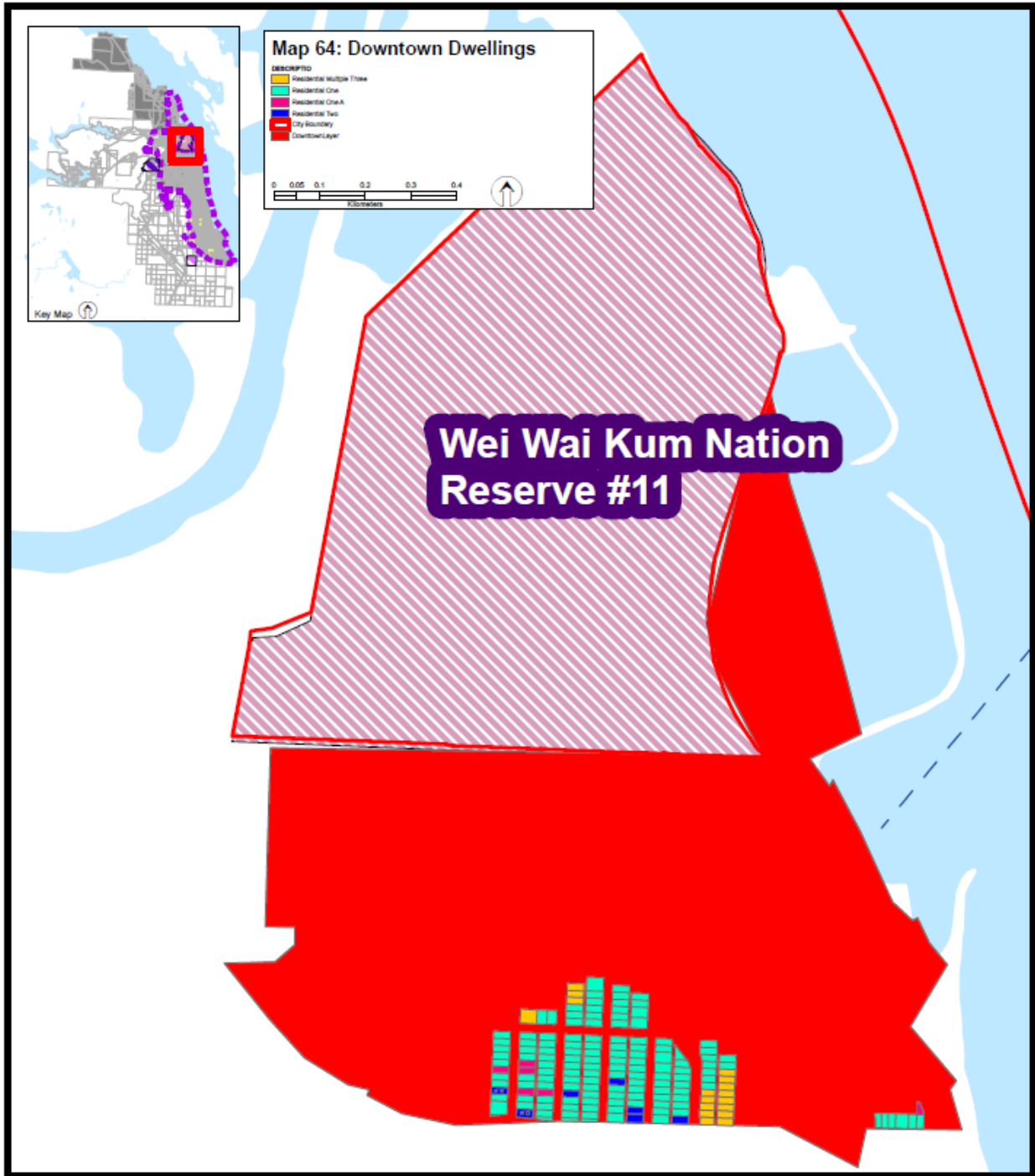
Downtown Neighbourhood (Map #63)



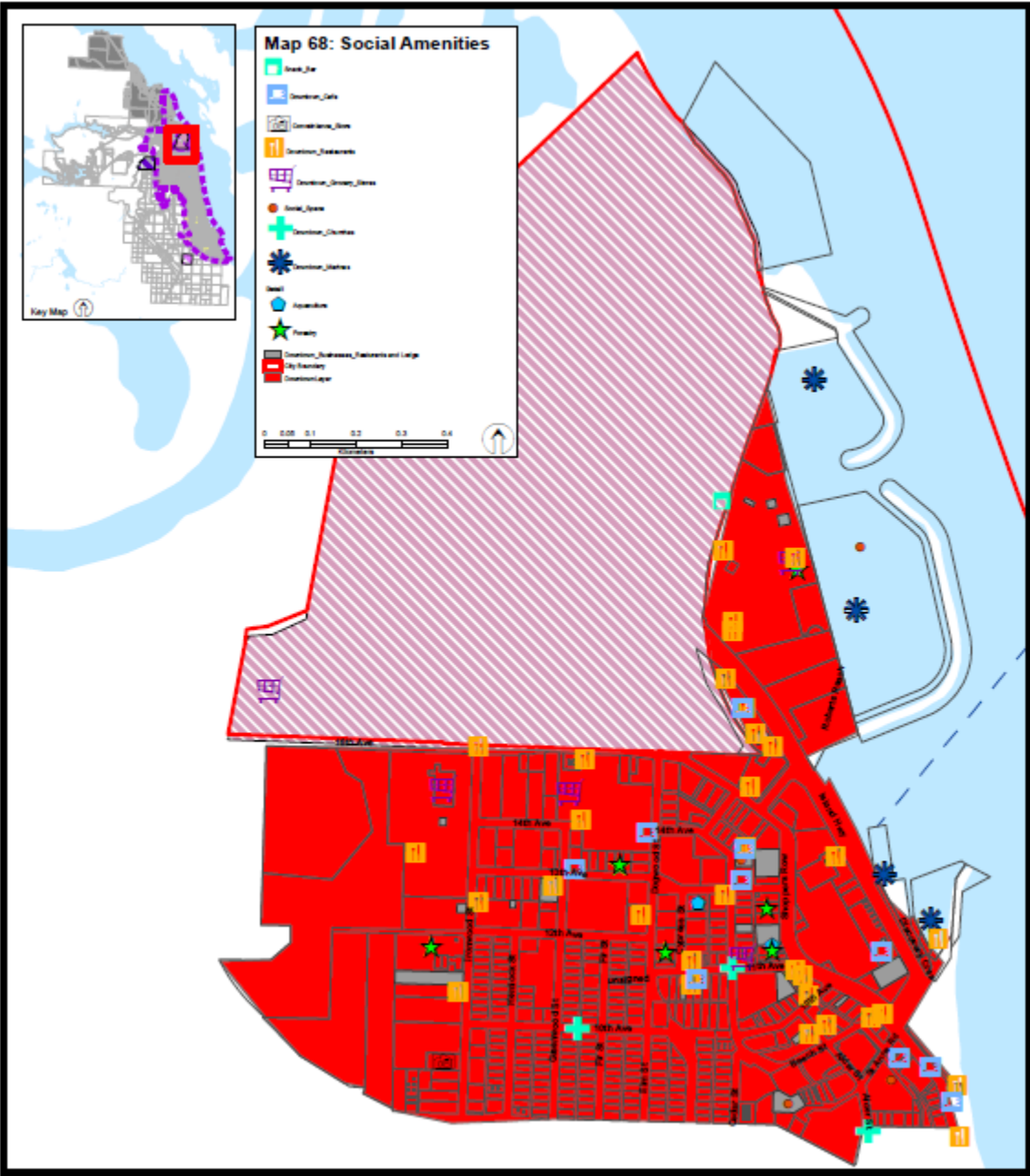
Map #65a Downtown Vacant Lots



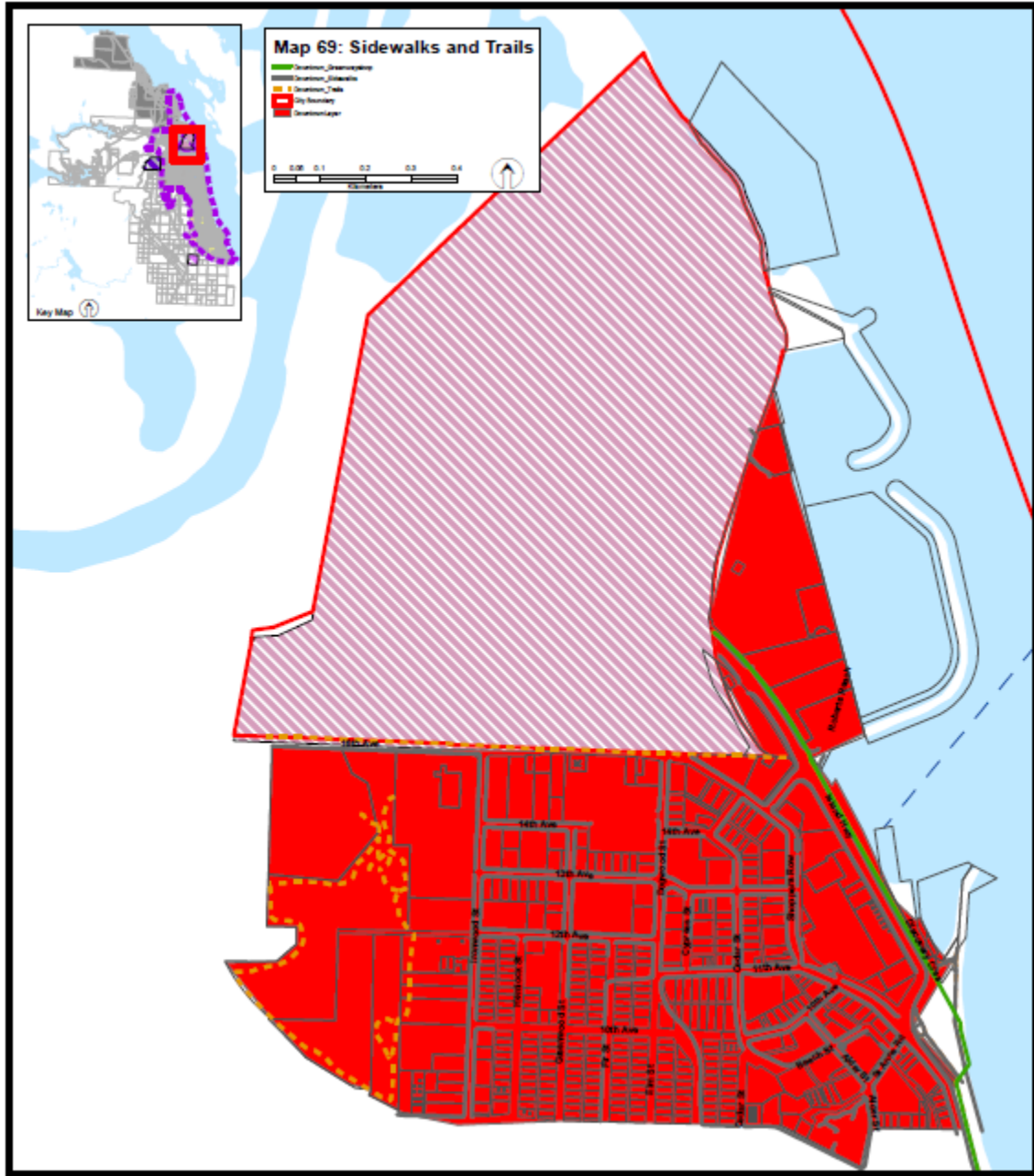
Map #64 Downtown Dwellings



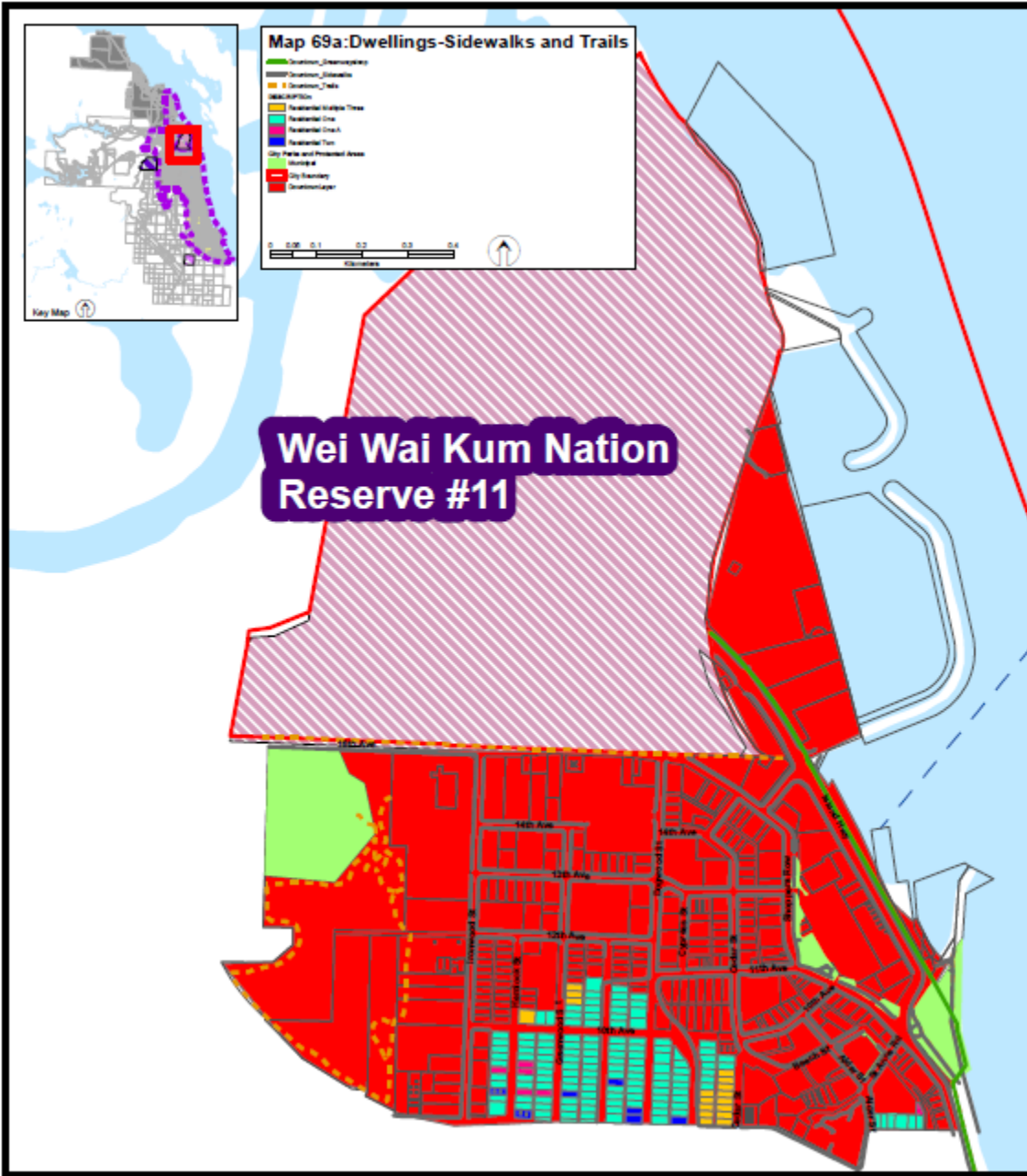
Map #68 Downtown Social Amenities



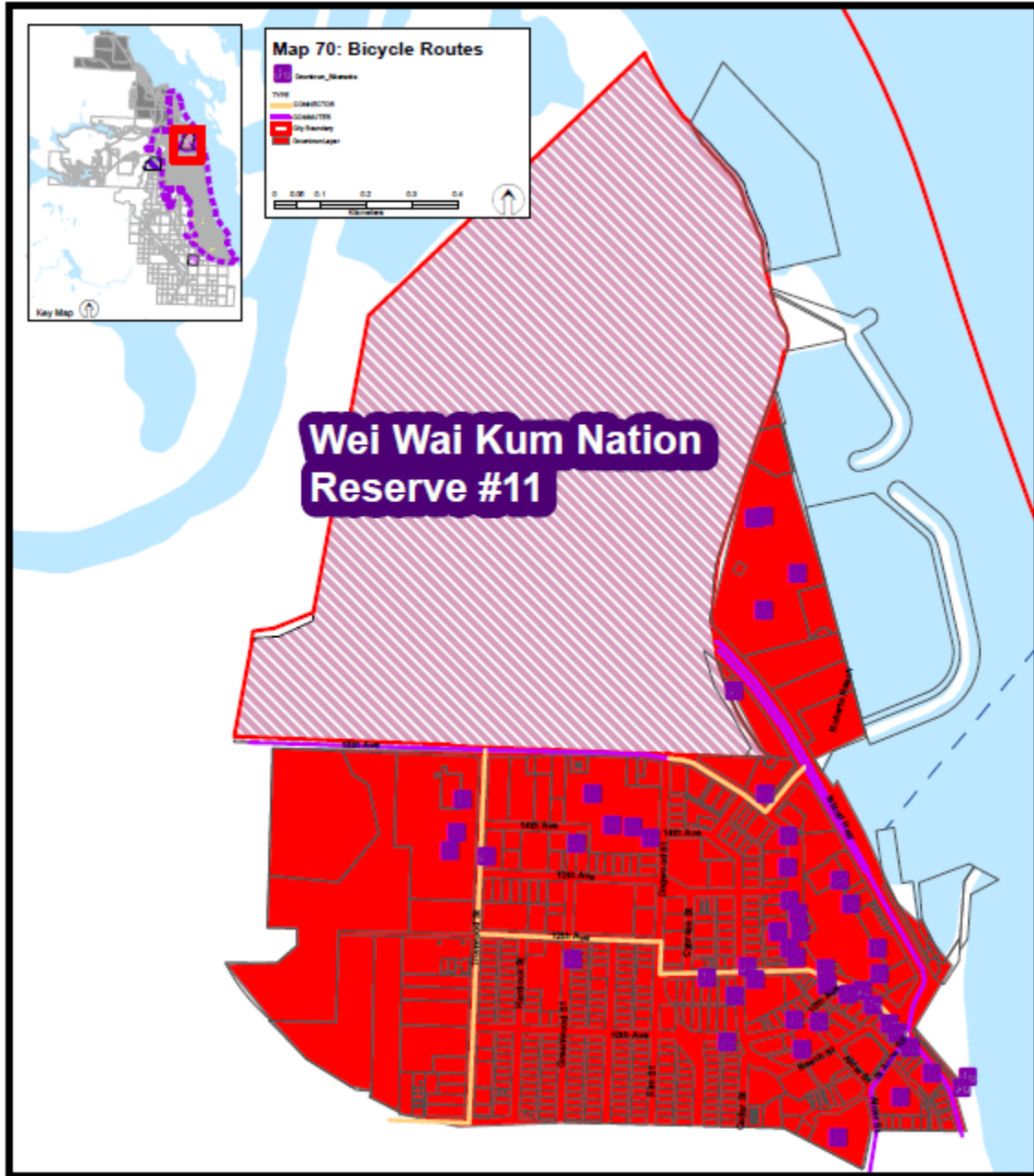
Map #69 Downtown Sidewalks and Trails



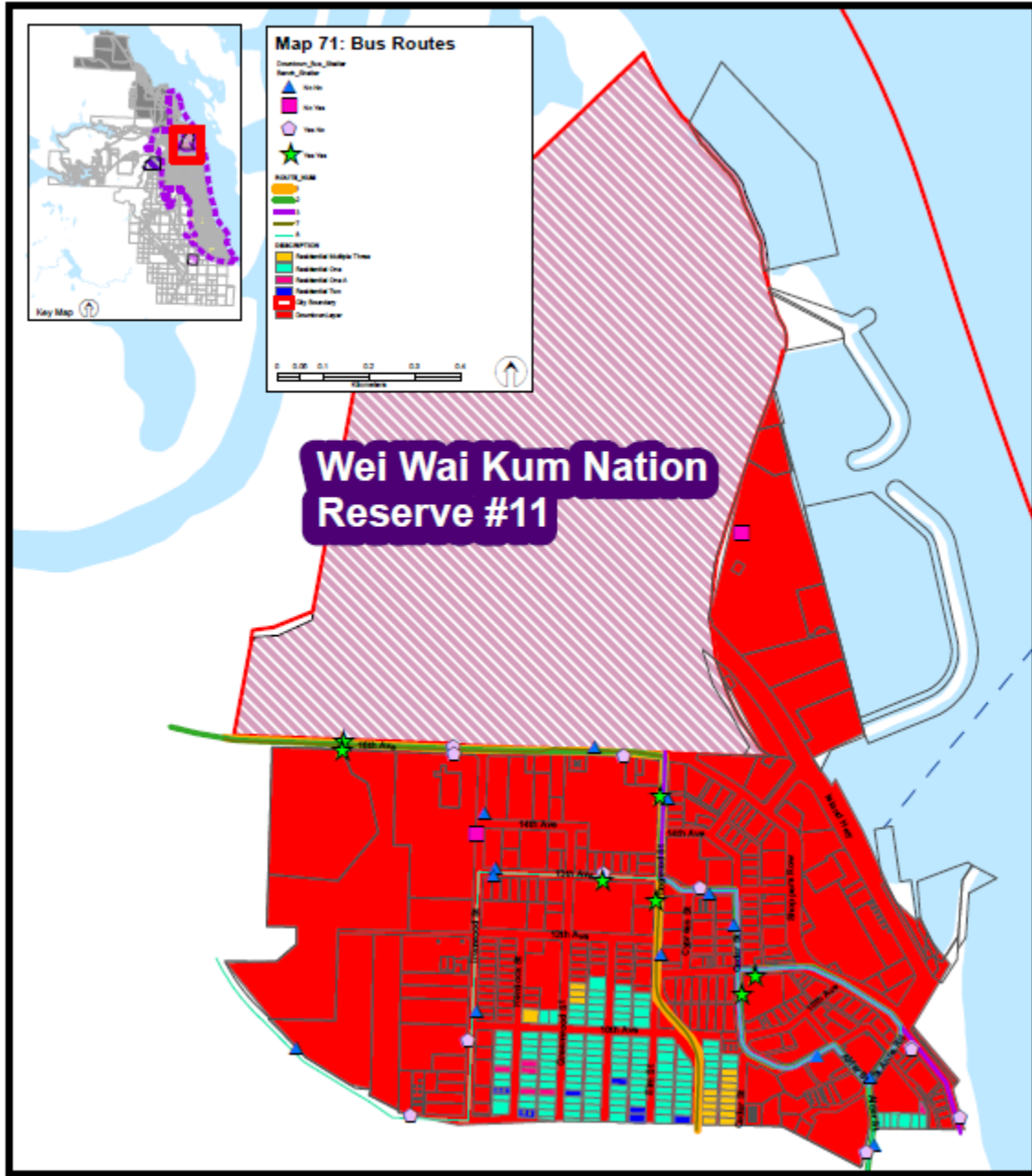
Map #69a Downtown Dwellings- Sidewalks and Trails



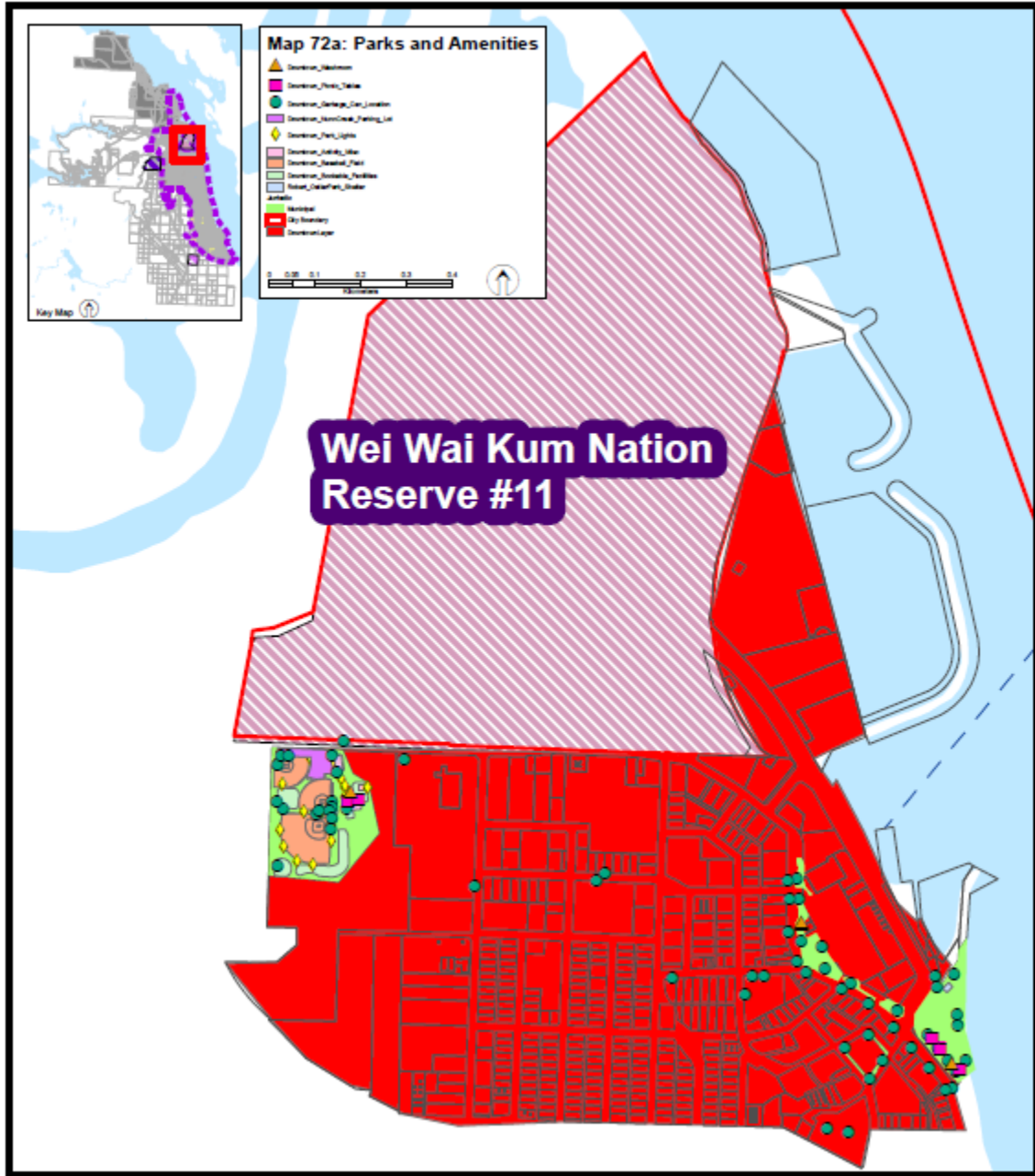
Map #70 Downtown Bicycle Routes



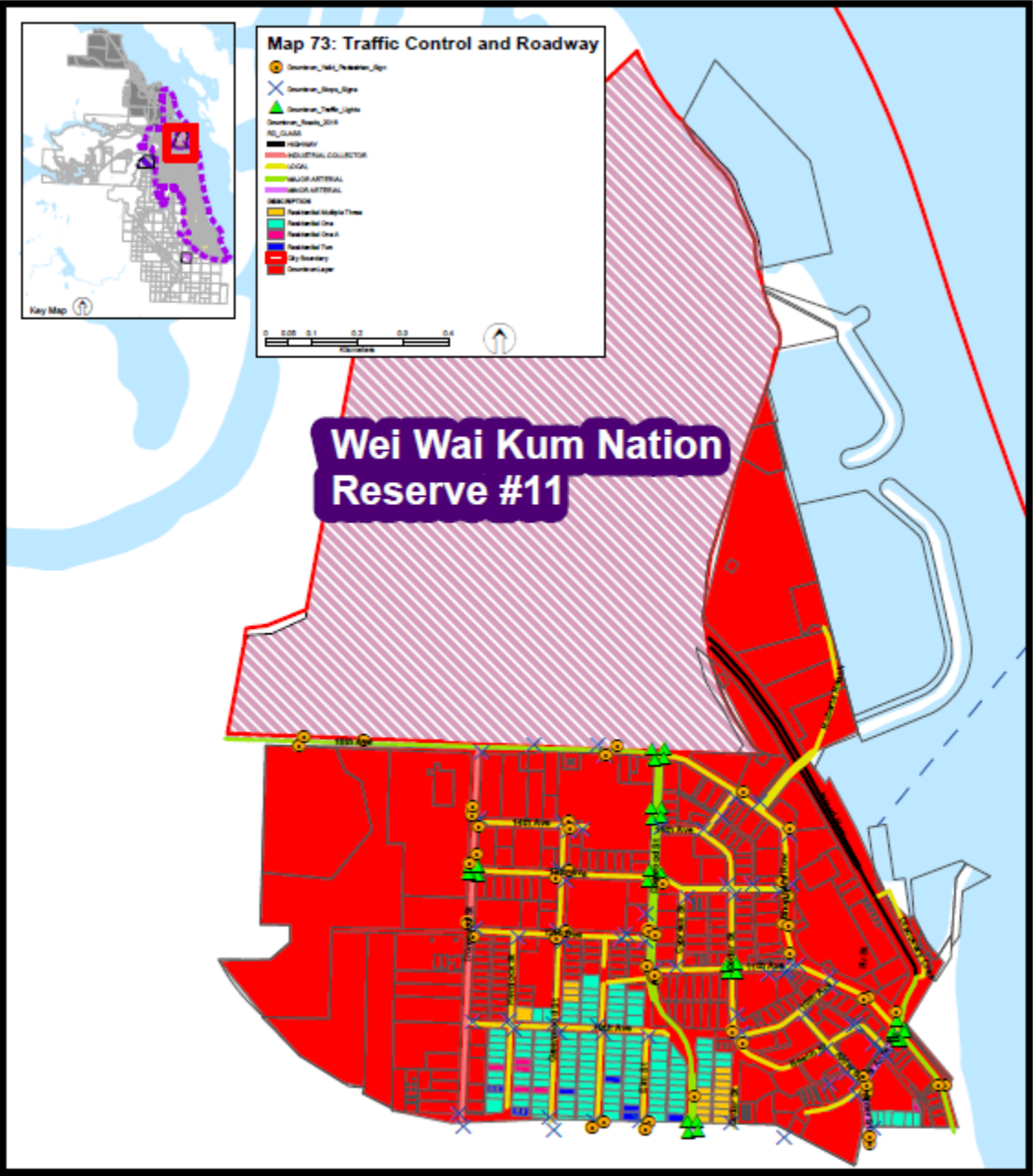
Map #71 Downtown Bus Routes



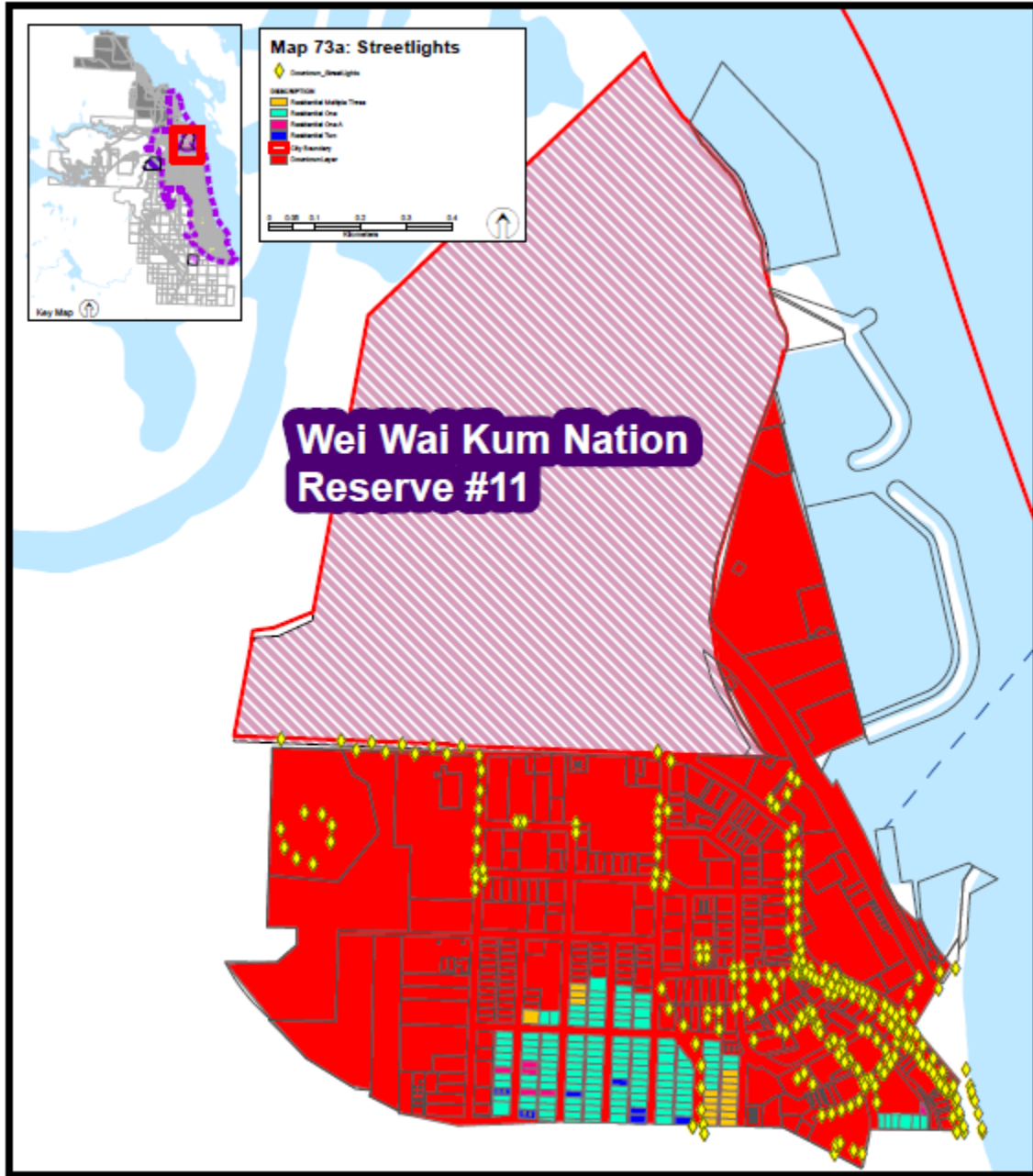
Map #72a Downtown Parks and Amenities



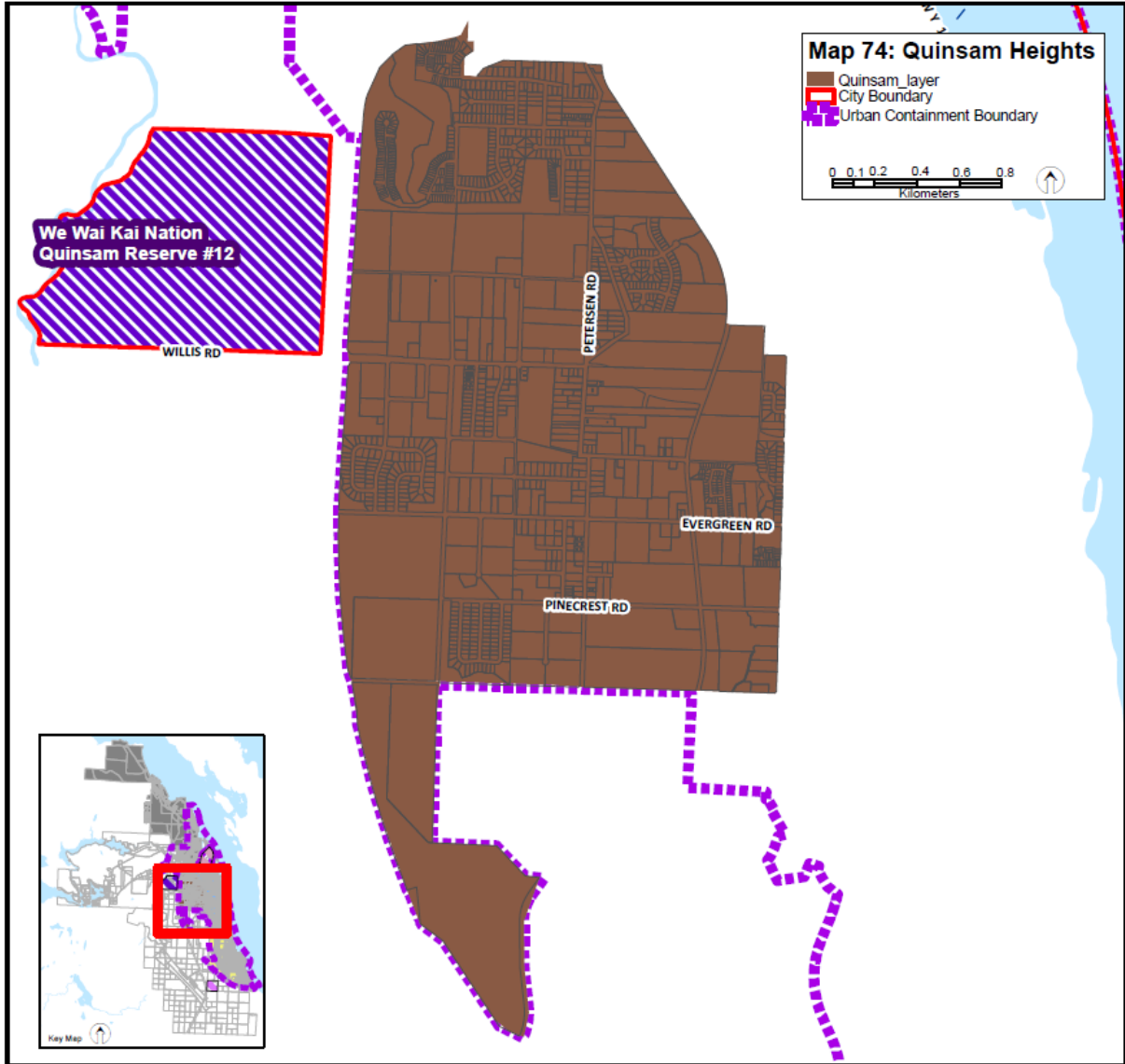
Map #73 Downtown Traffic Control and Roadway



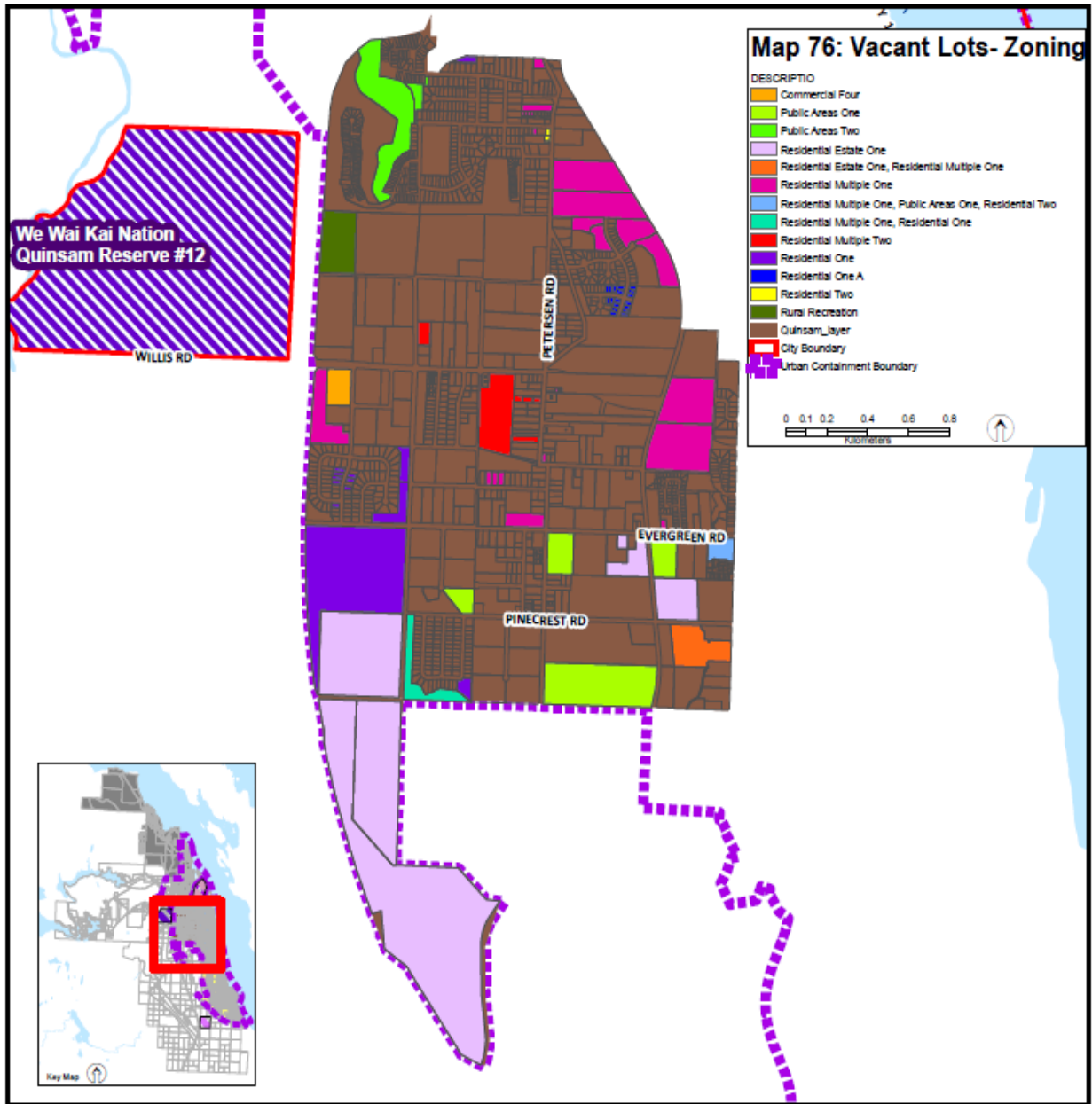
Map #73a Downtown Streetlights



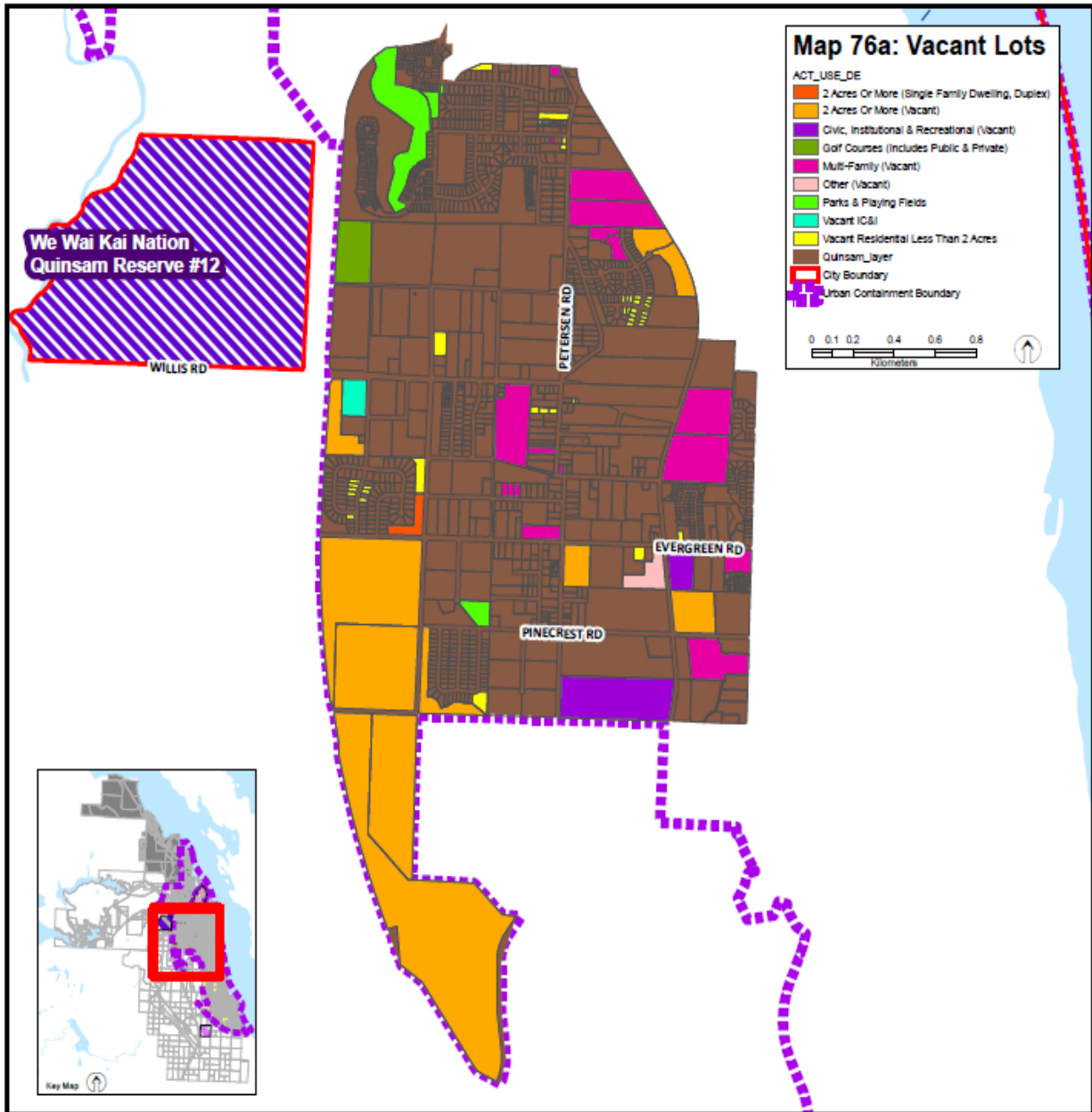
Quinsam Heights Neighbourhood (Map #74)



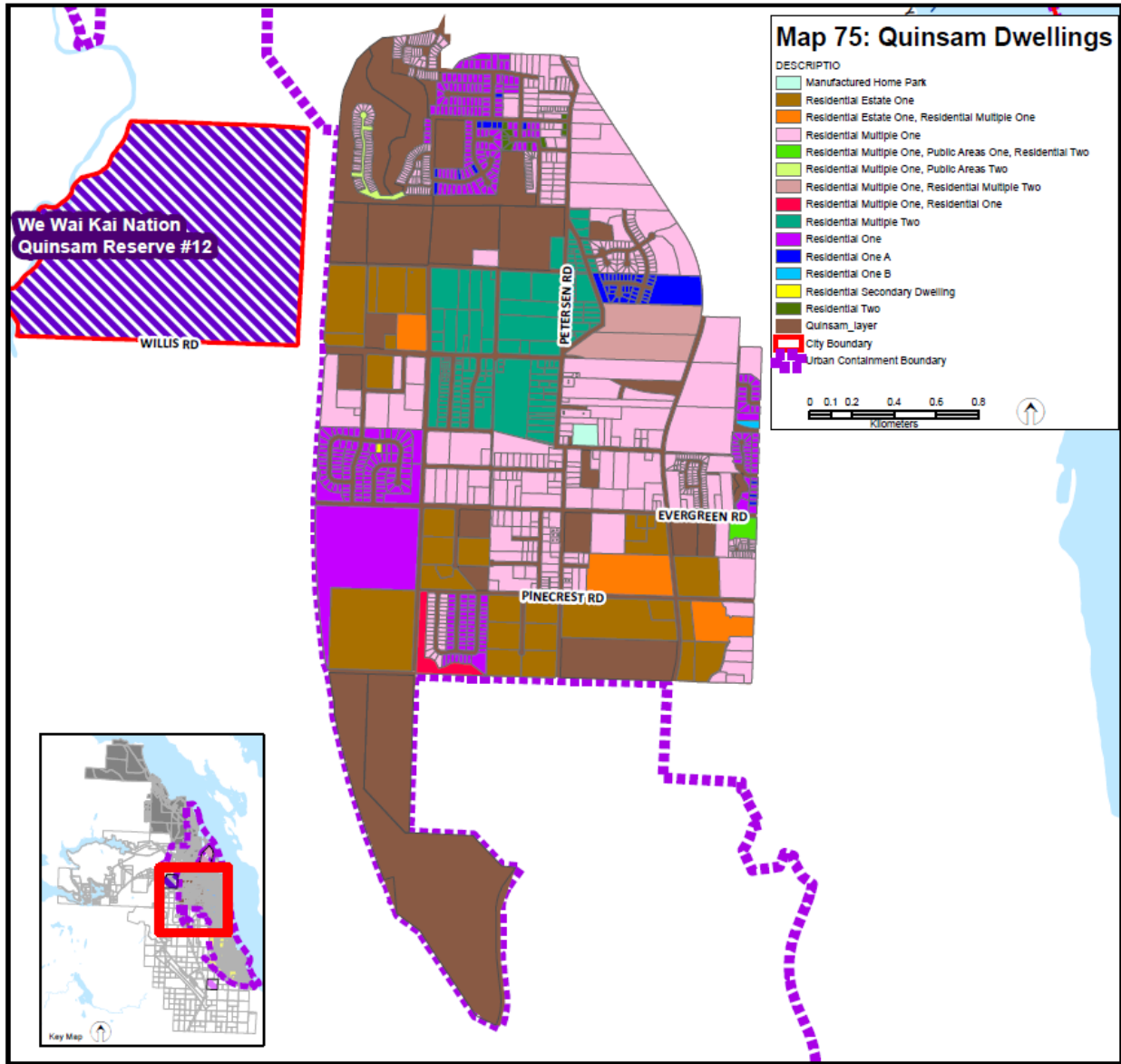
Map #76 Quinsam Heights Vacant Lots – Zoning



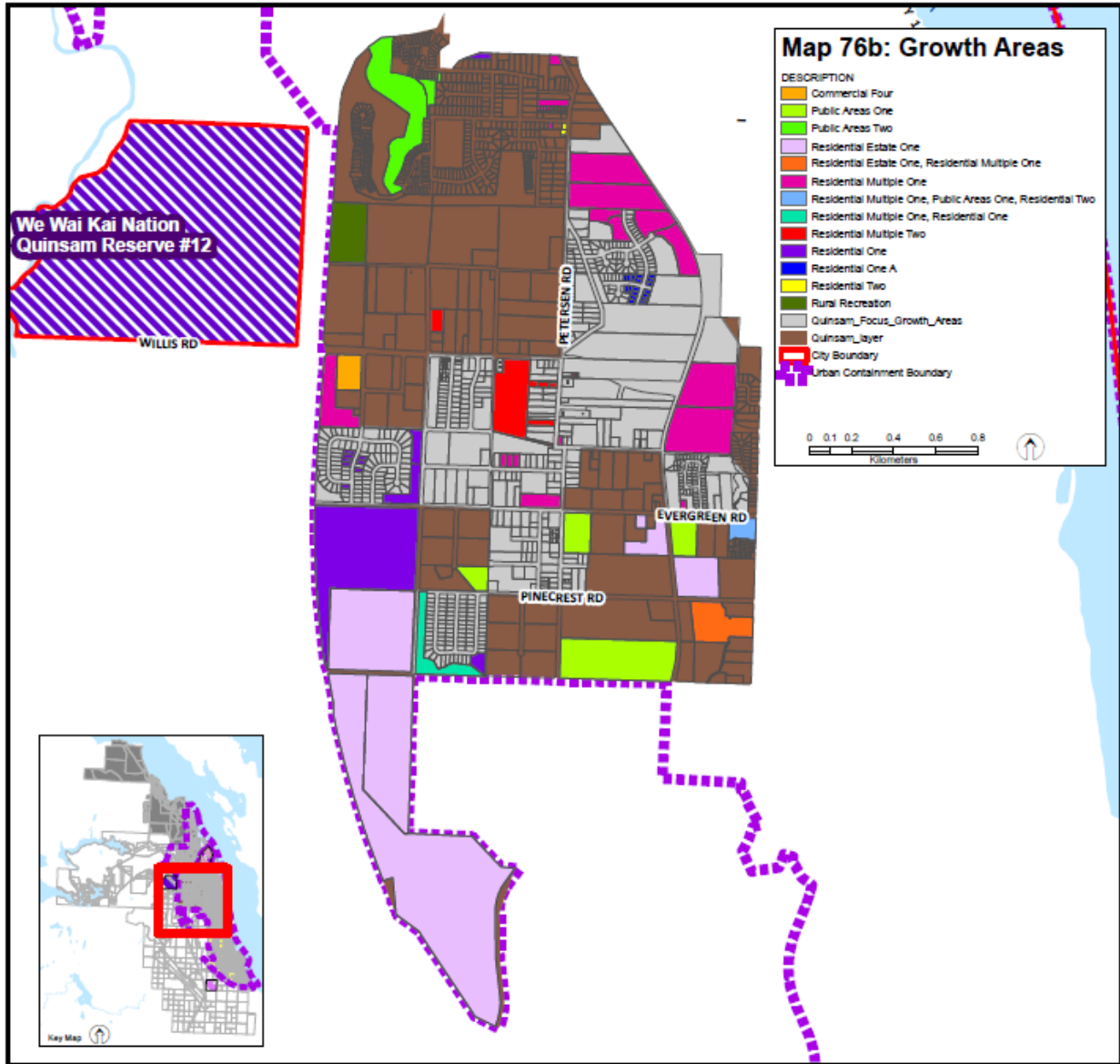
Map #76a Quinsam Heights Vacant Lots- Actual Use



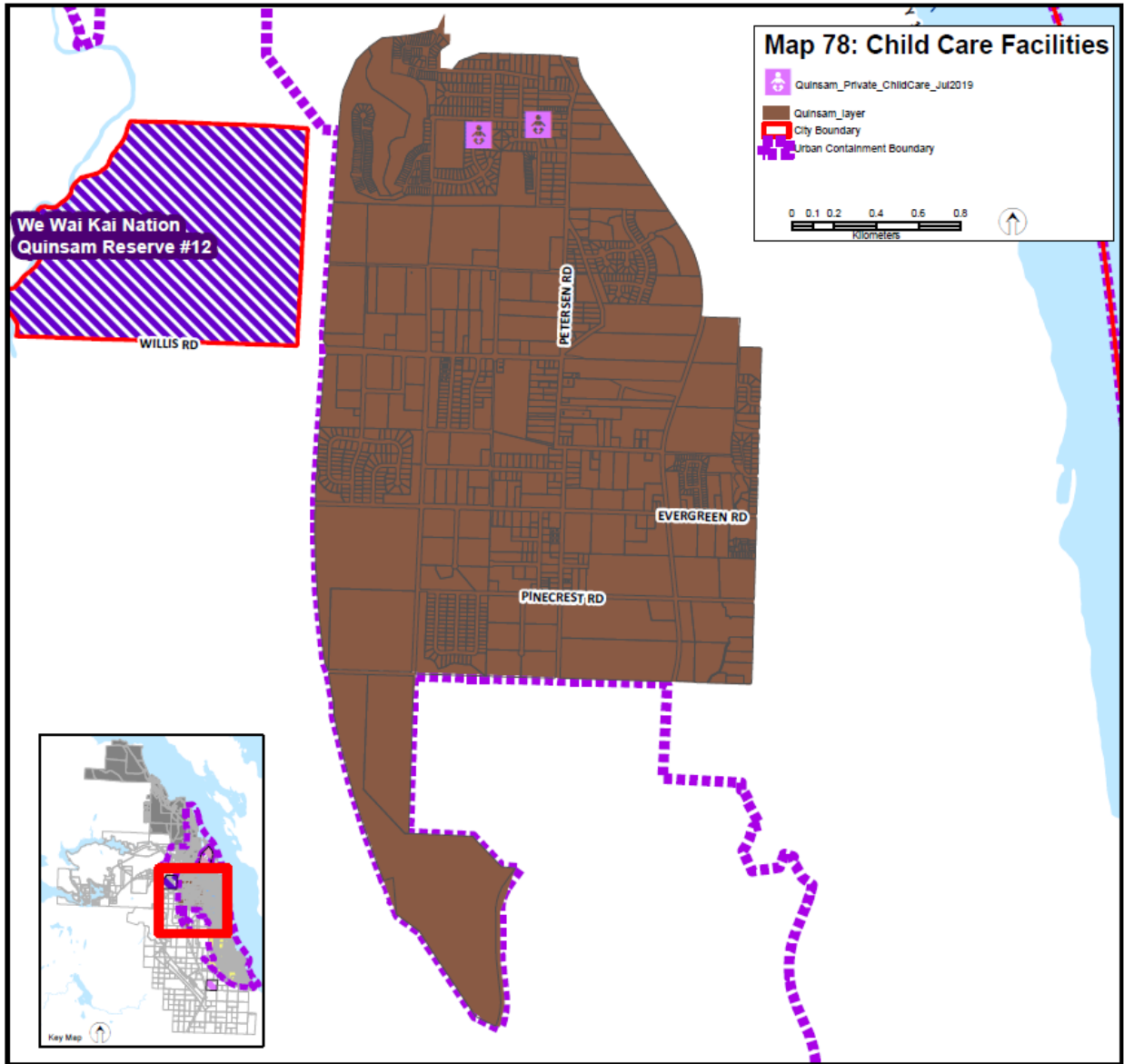
Map #75- Quinsam Heights Dwellings



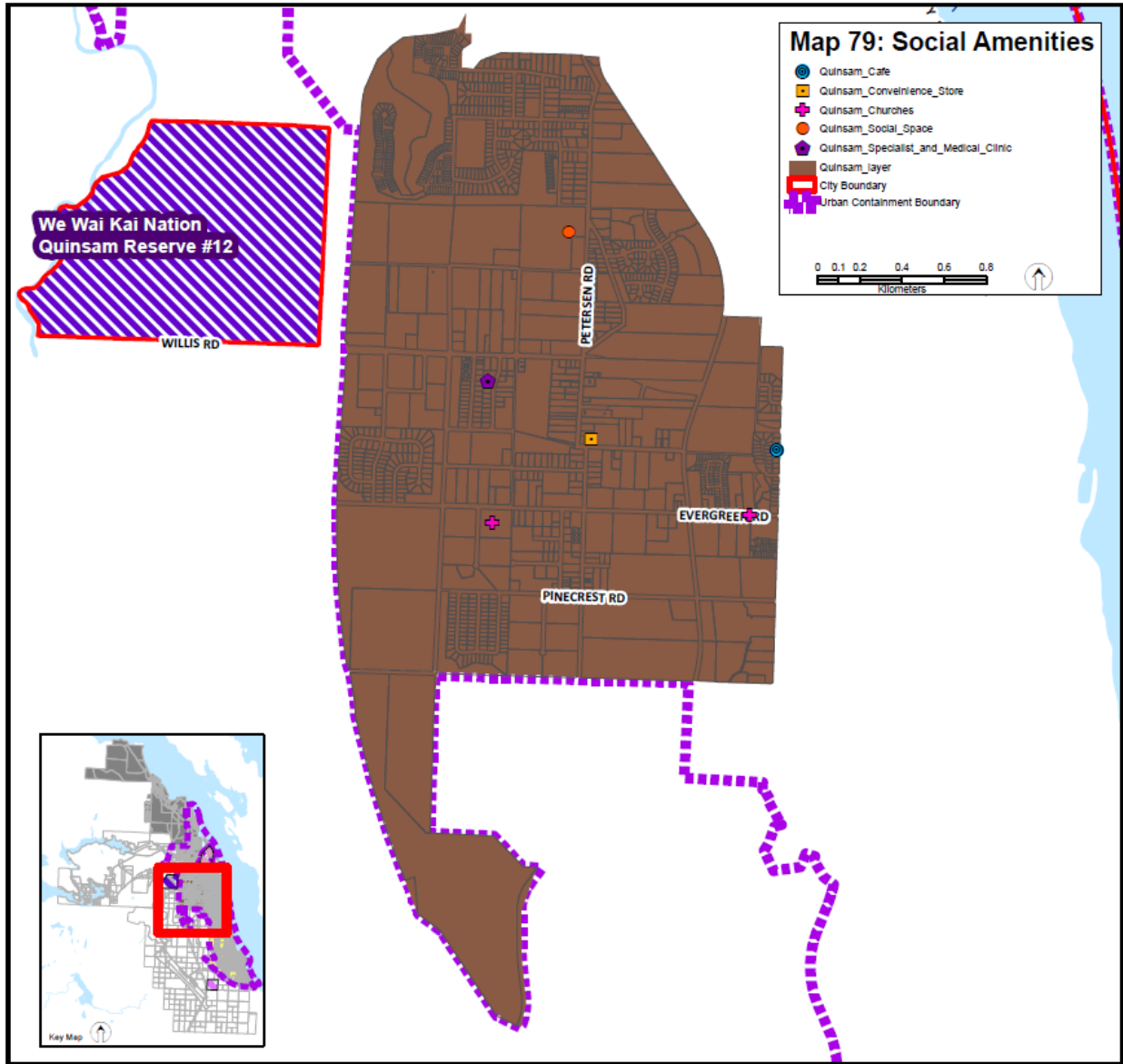
Map #76b Quinsam Heights Growth Areas



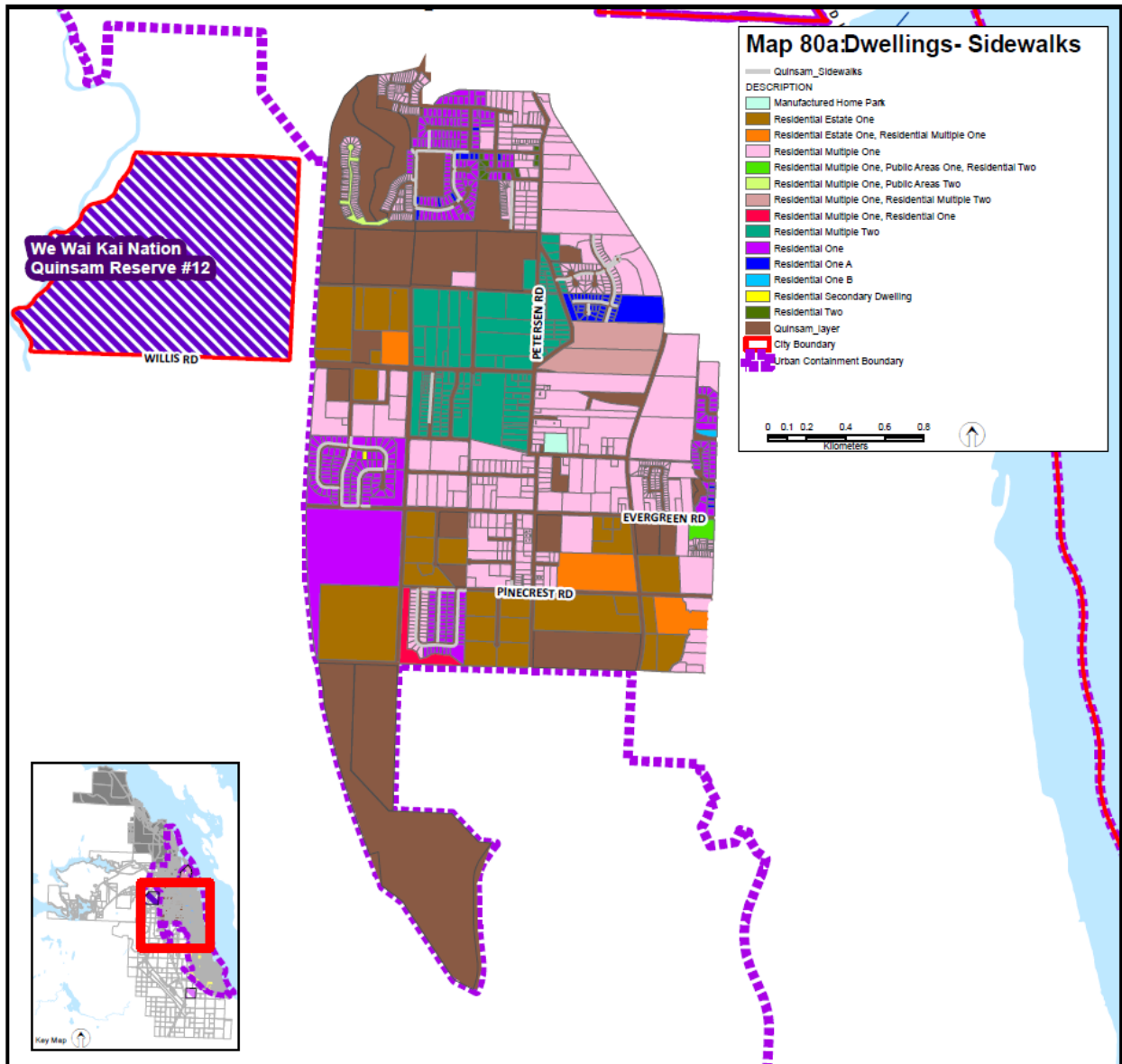
Map #78- Quinsam Heights Child Care Facilities



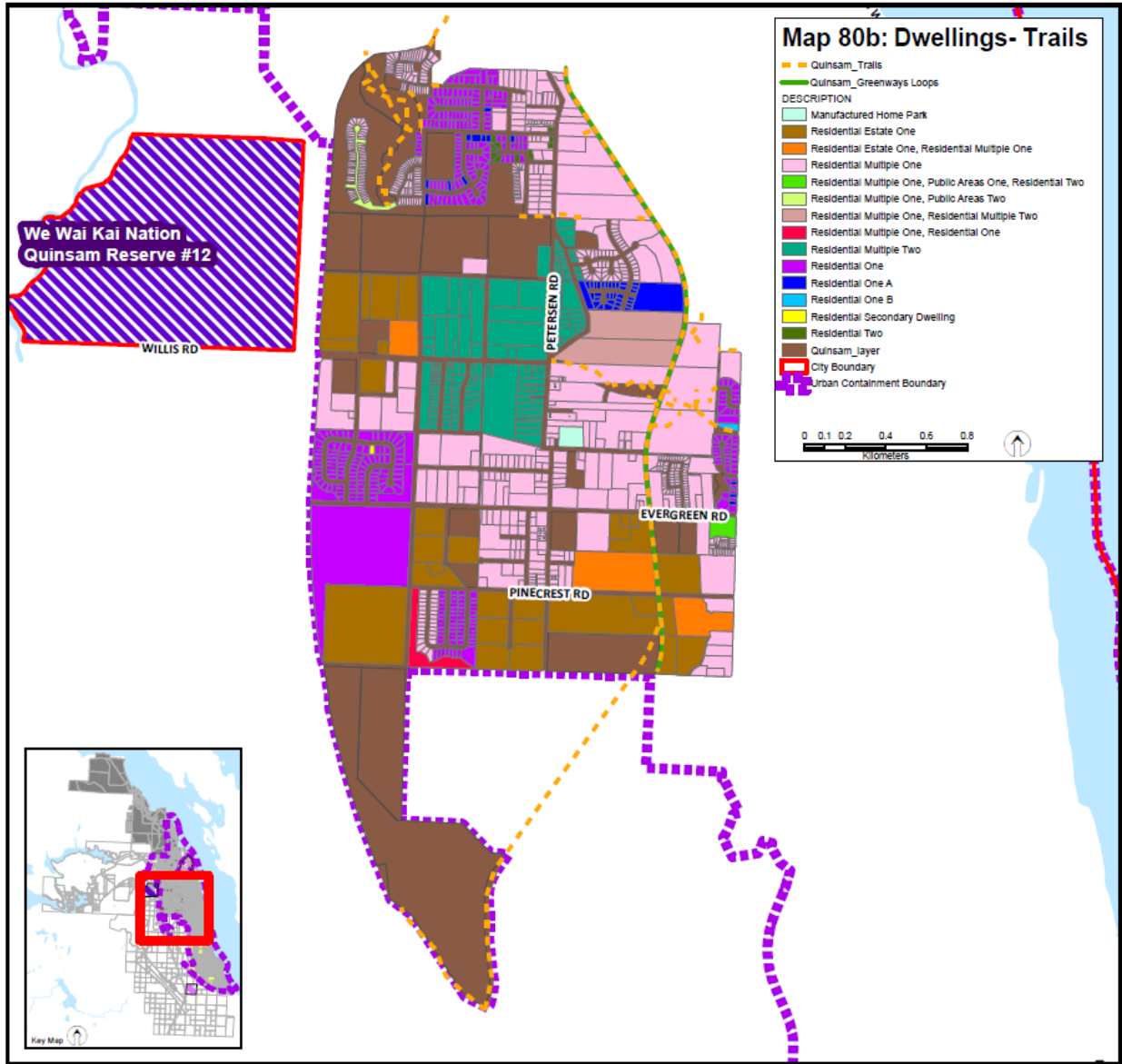
Map #79 Quinsam Heights Social Amenities



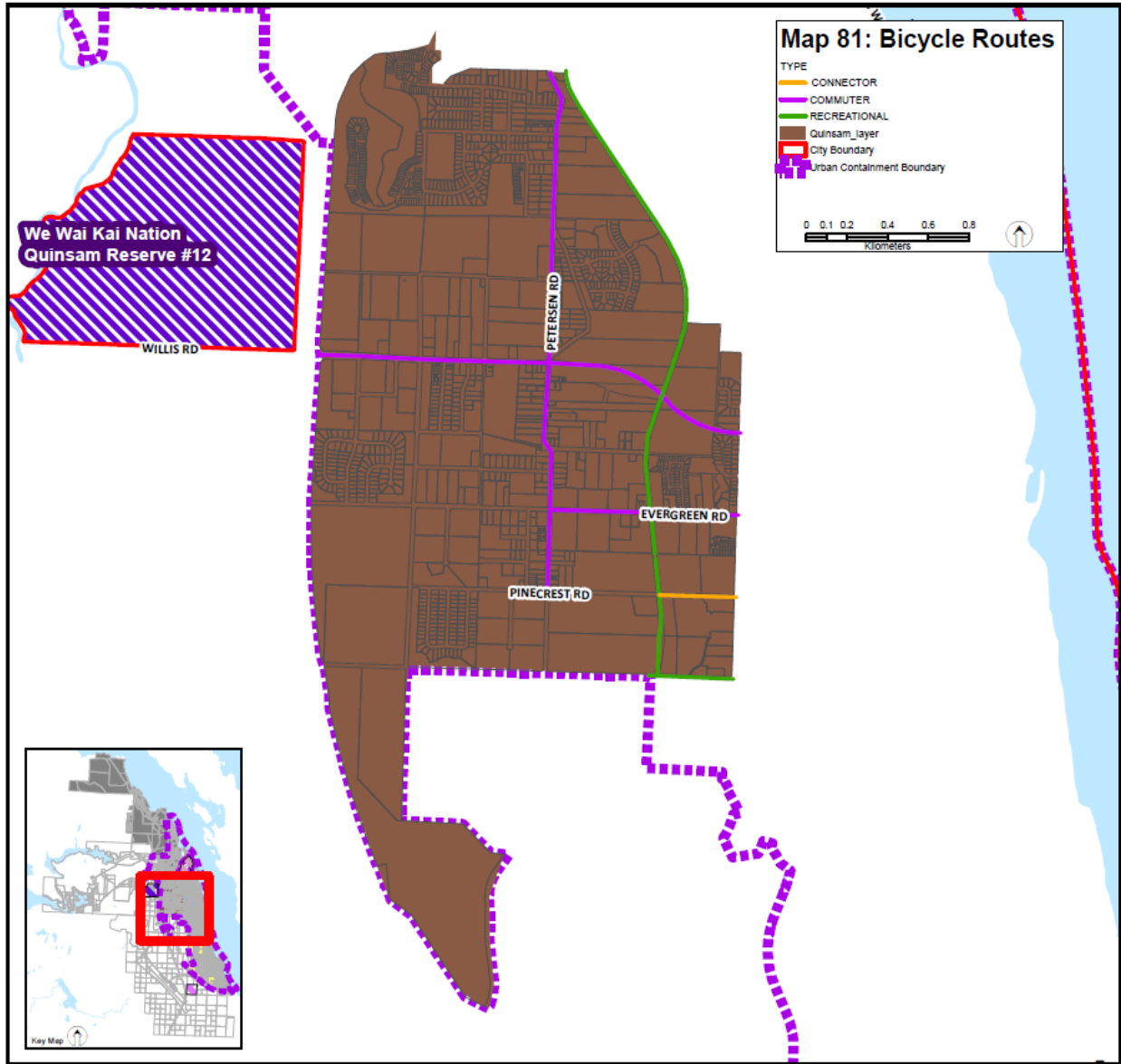
Map #80a – Quinsam Heights Dwellings – Sidewalks



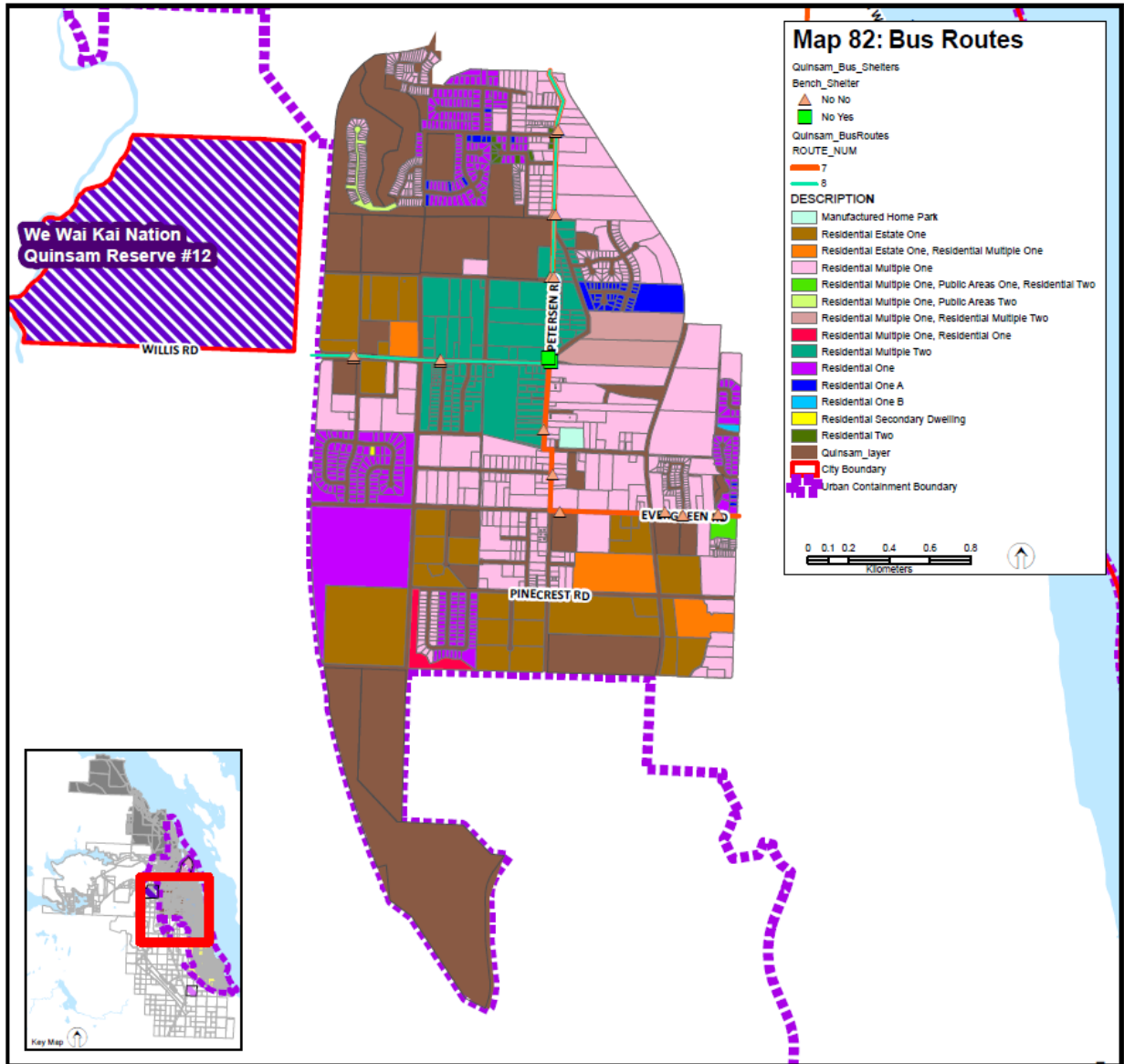
Map #80b Quinsam Heights Dwellings – Trails



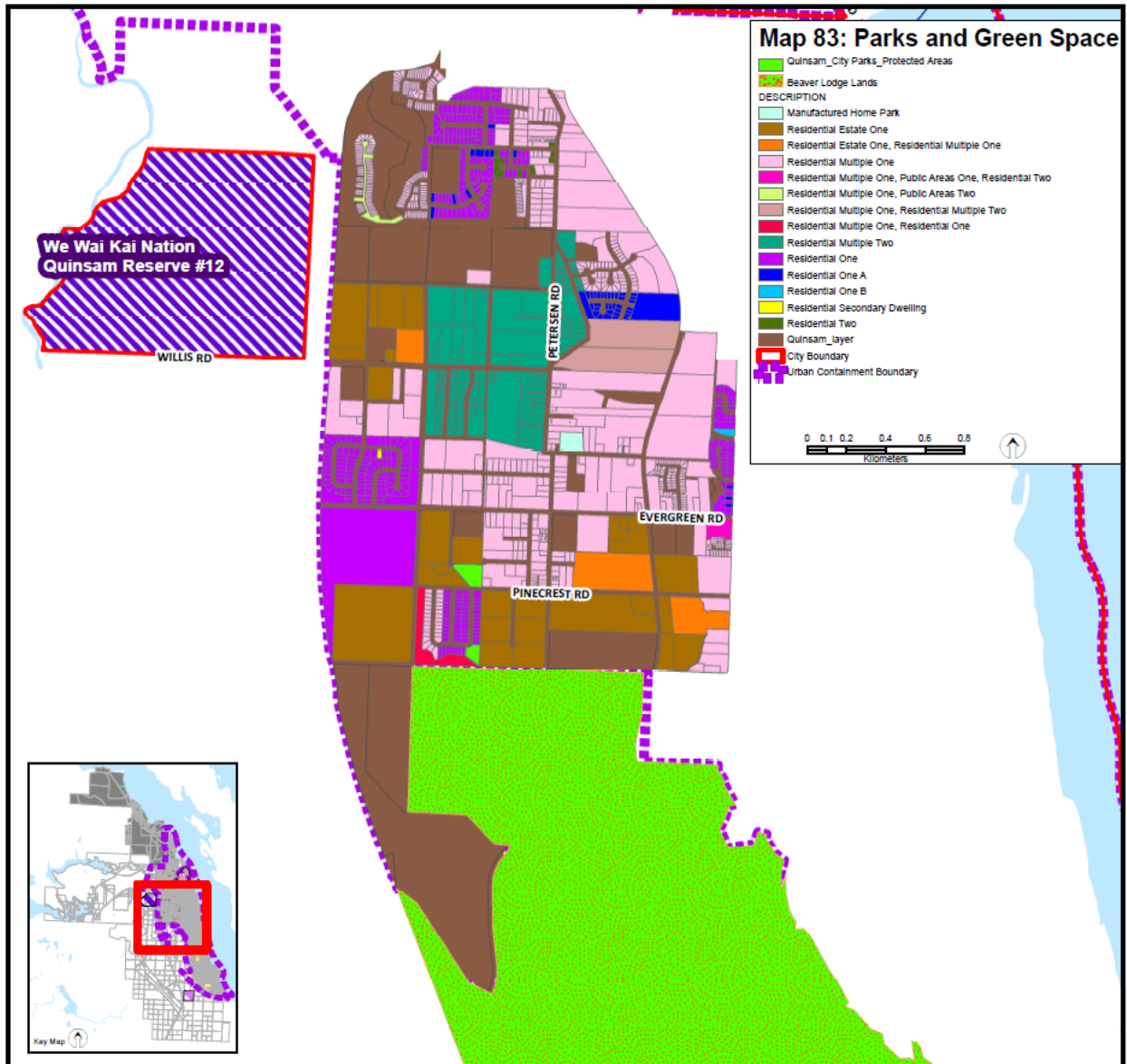
Map #81 Quinsam Heights Bicycle Routes



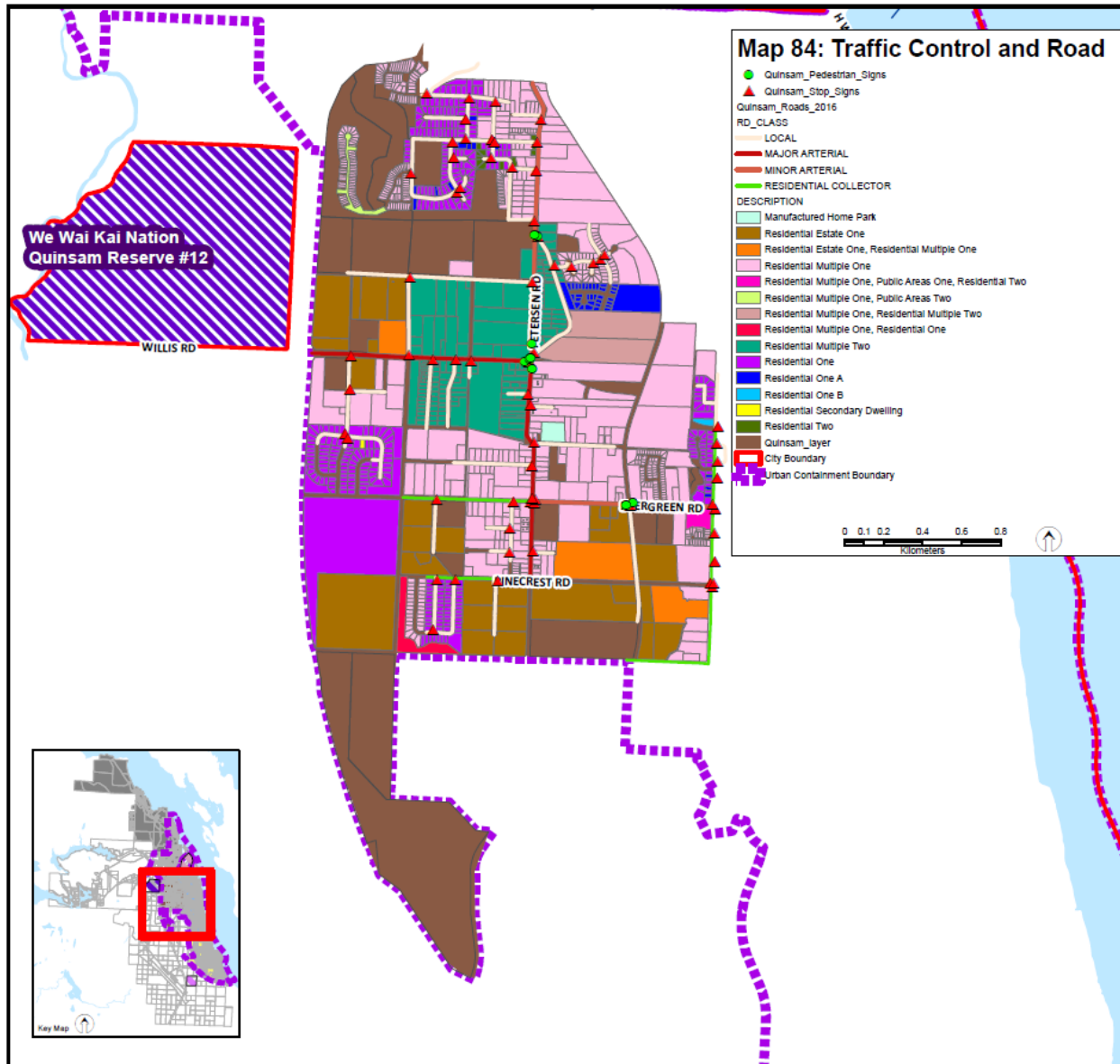
Map #82 Quinsam Heights Bus Routes



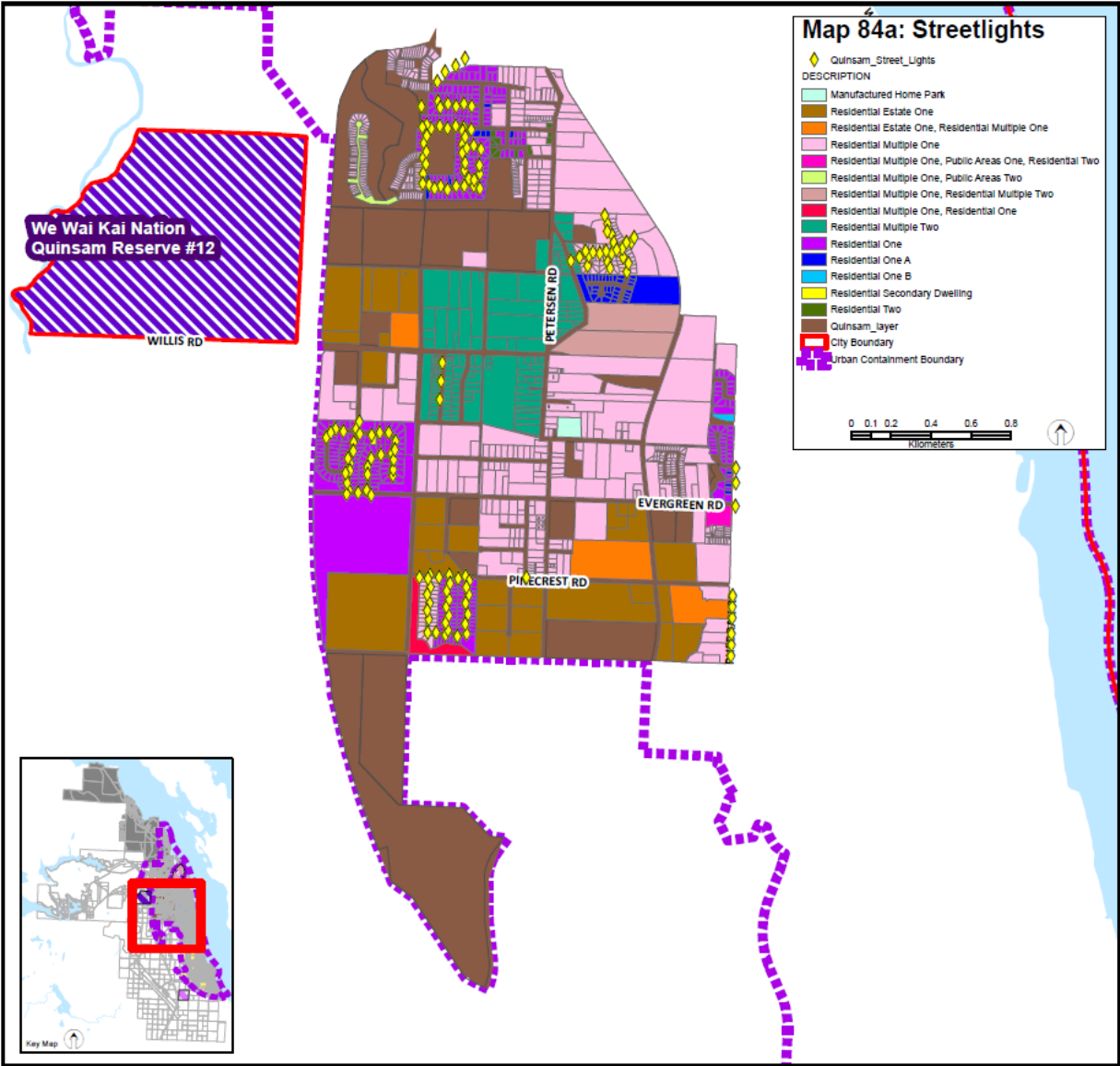
83 Parks and Green Space



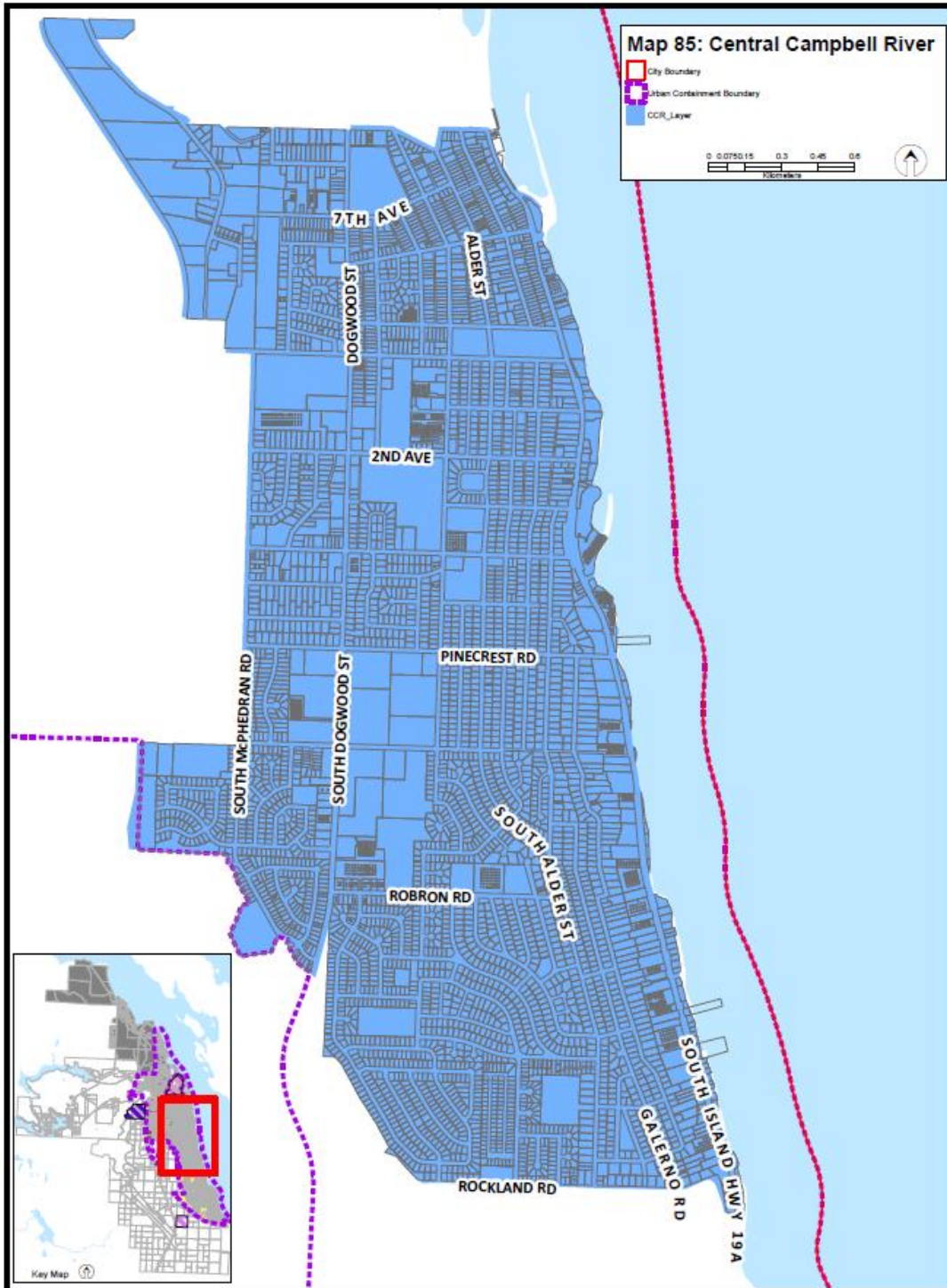
84 – Traffic Control and Roads



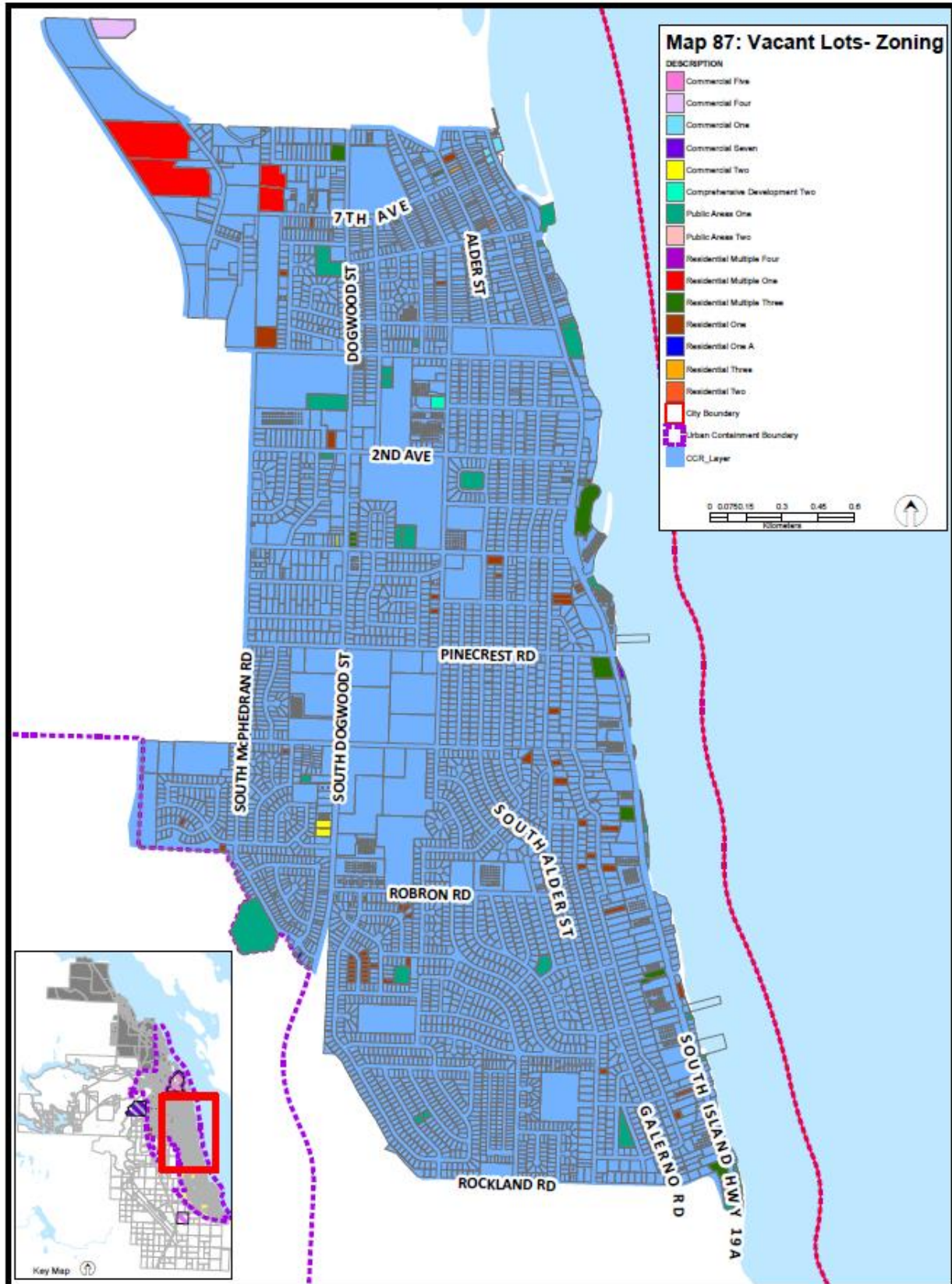
84a – Street Lighting



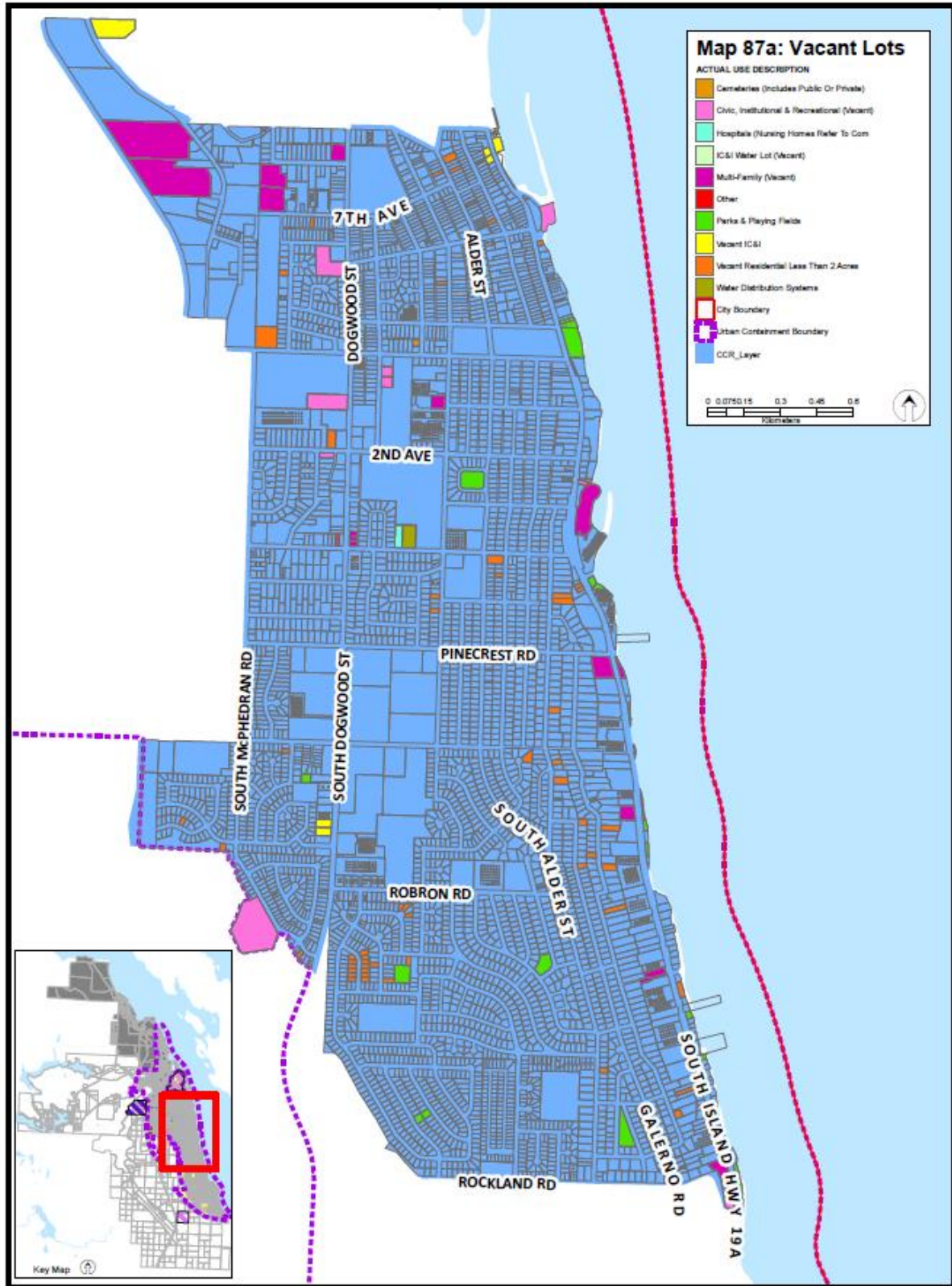
85 - Central Campbell River



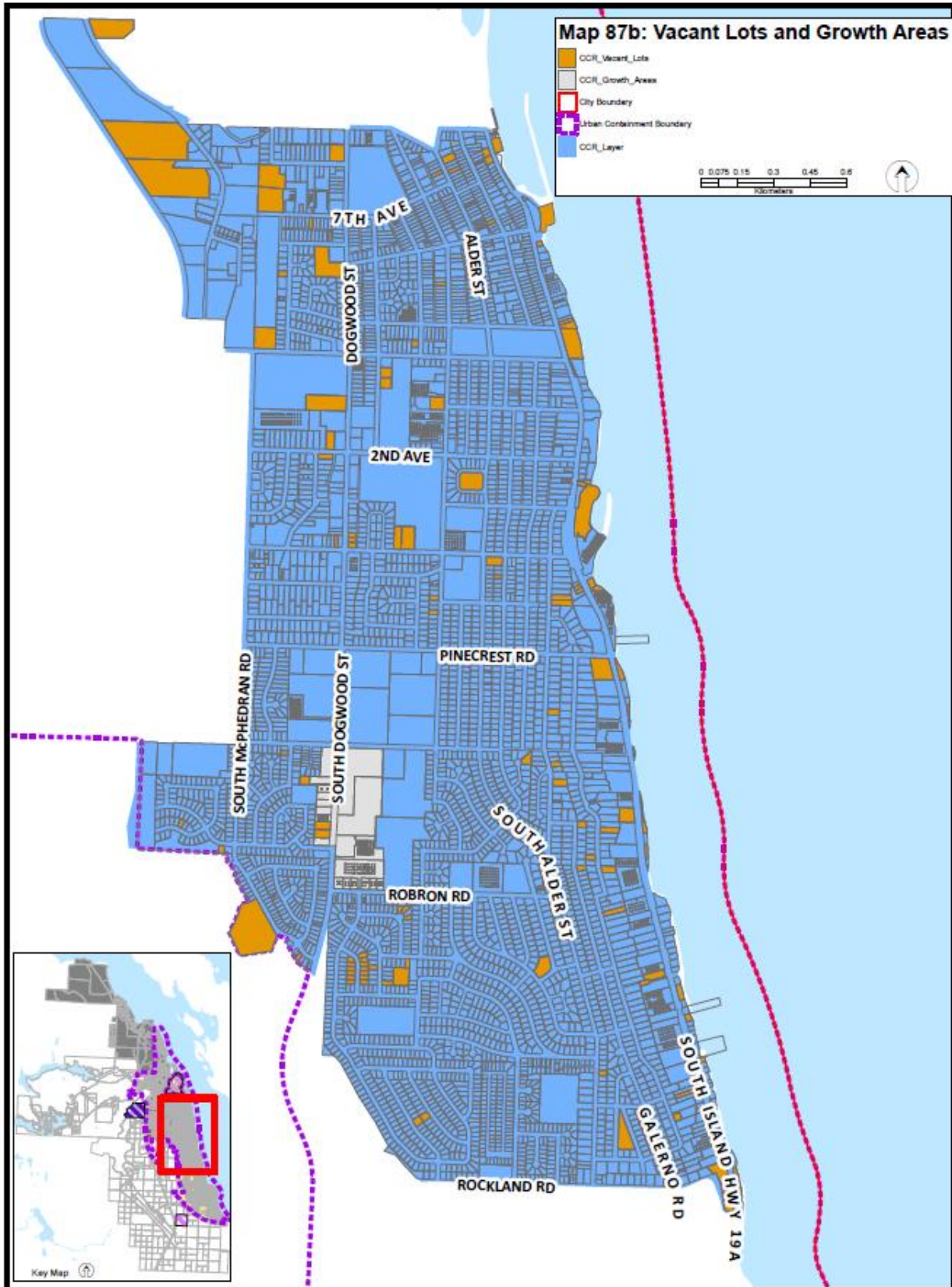
87 – Vacant Lots – Zoning

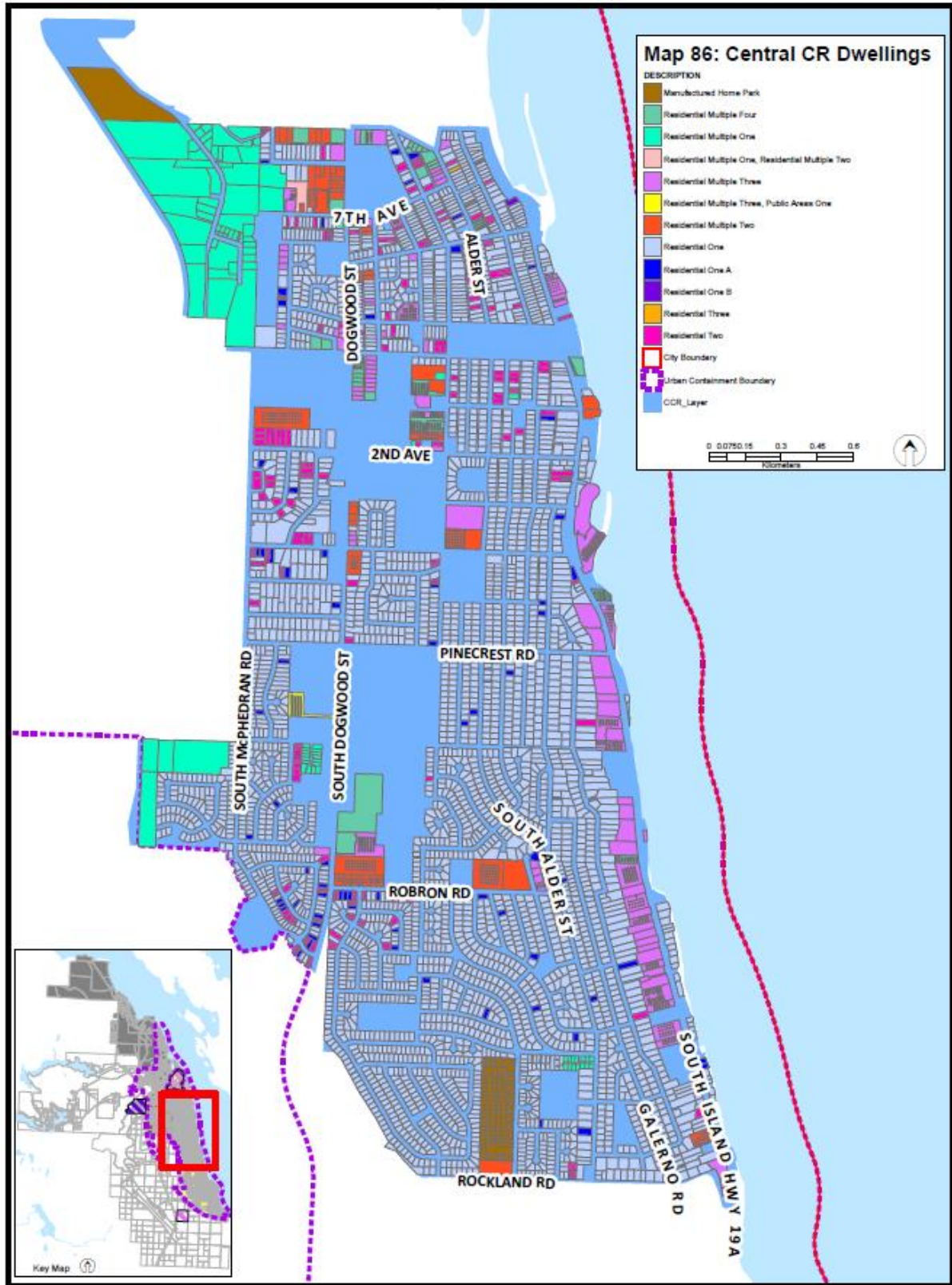


87a – Vacant Lots – Actual Use

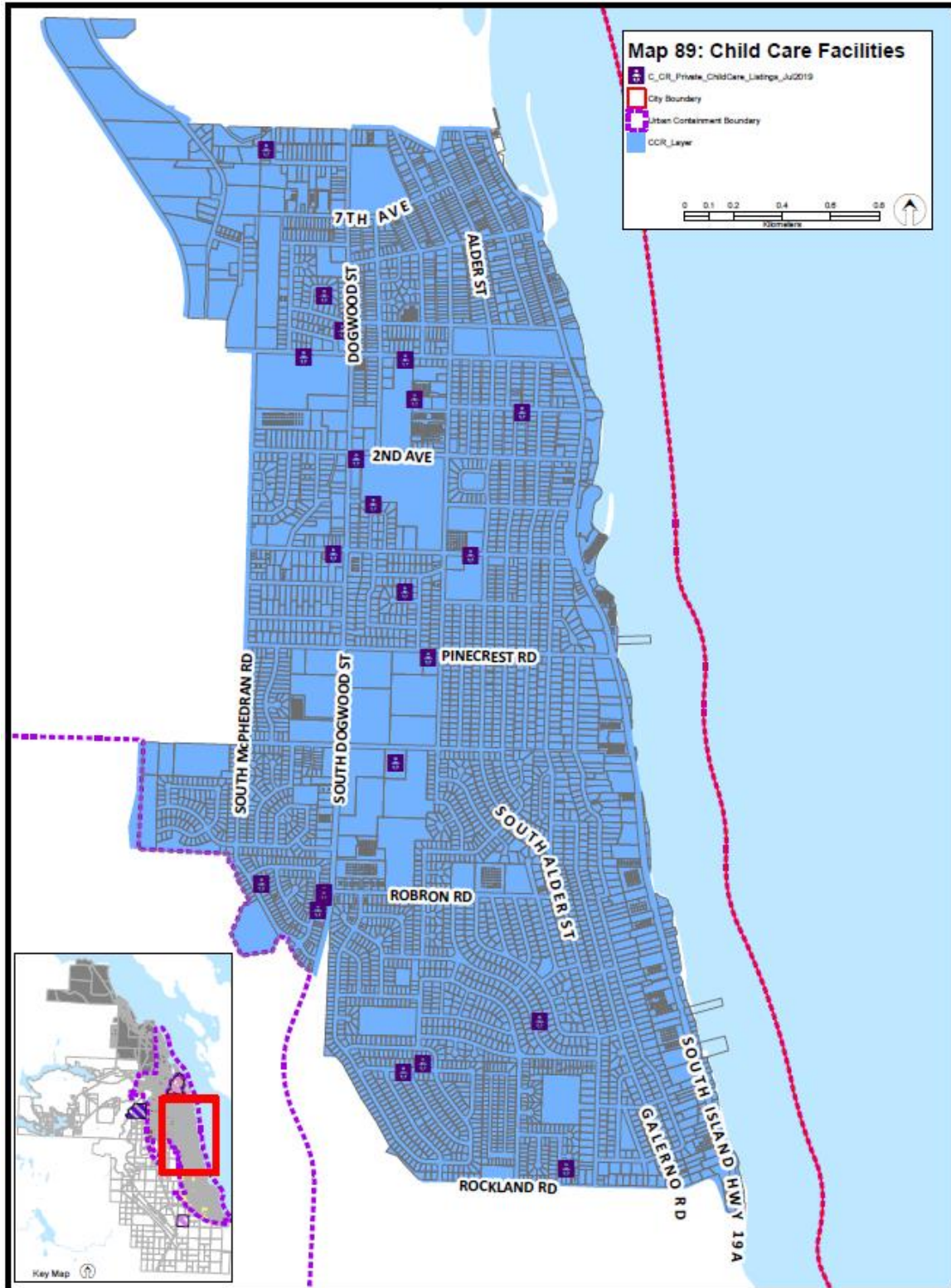


87b – Vacant Lots – Growth Areas

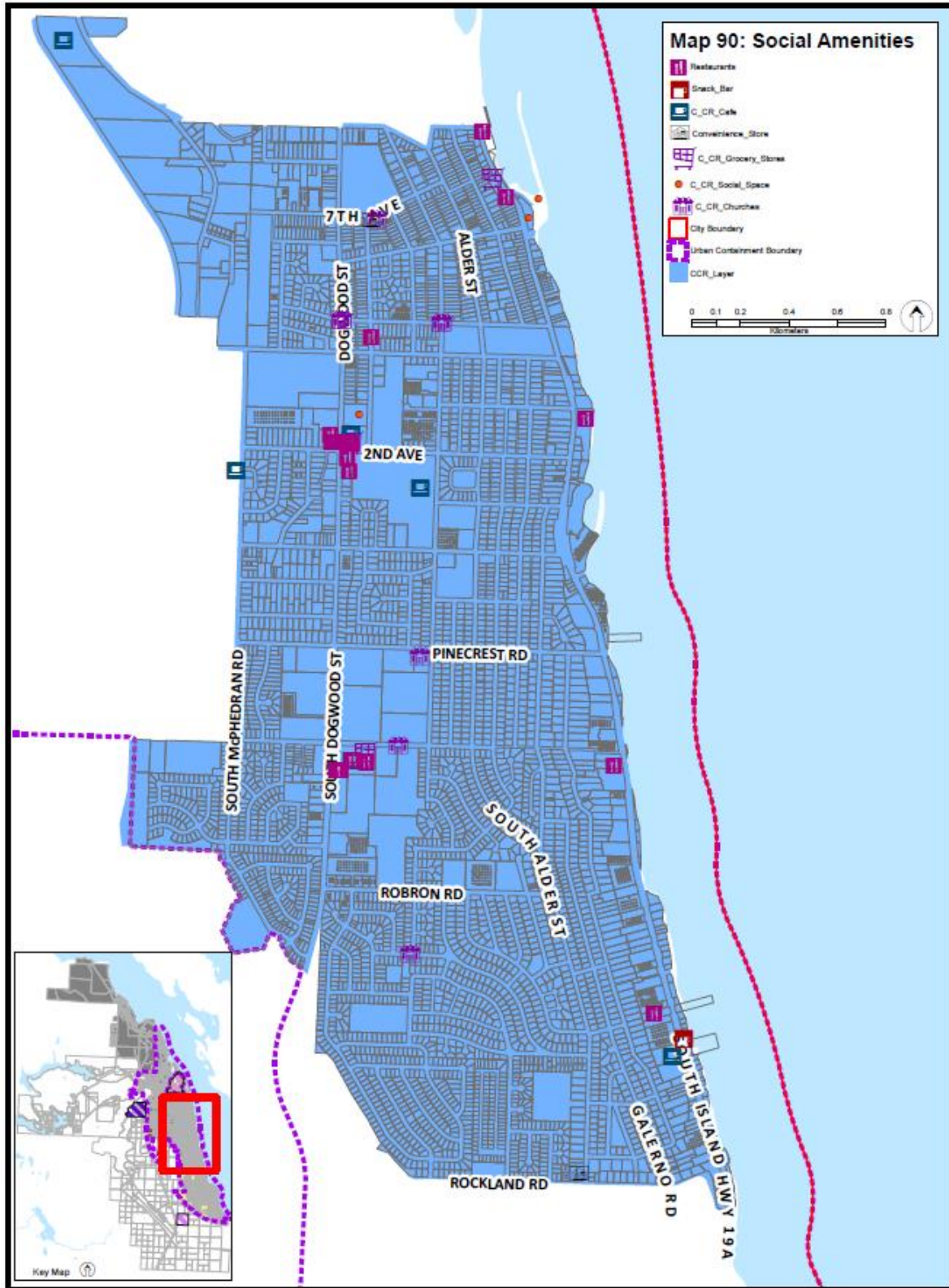




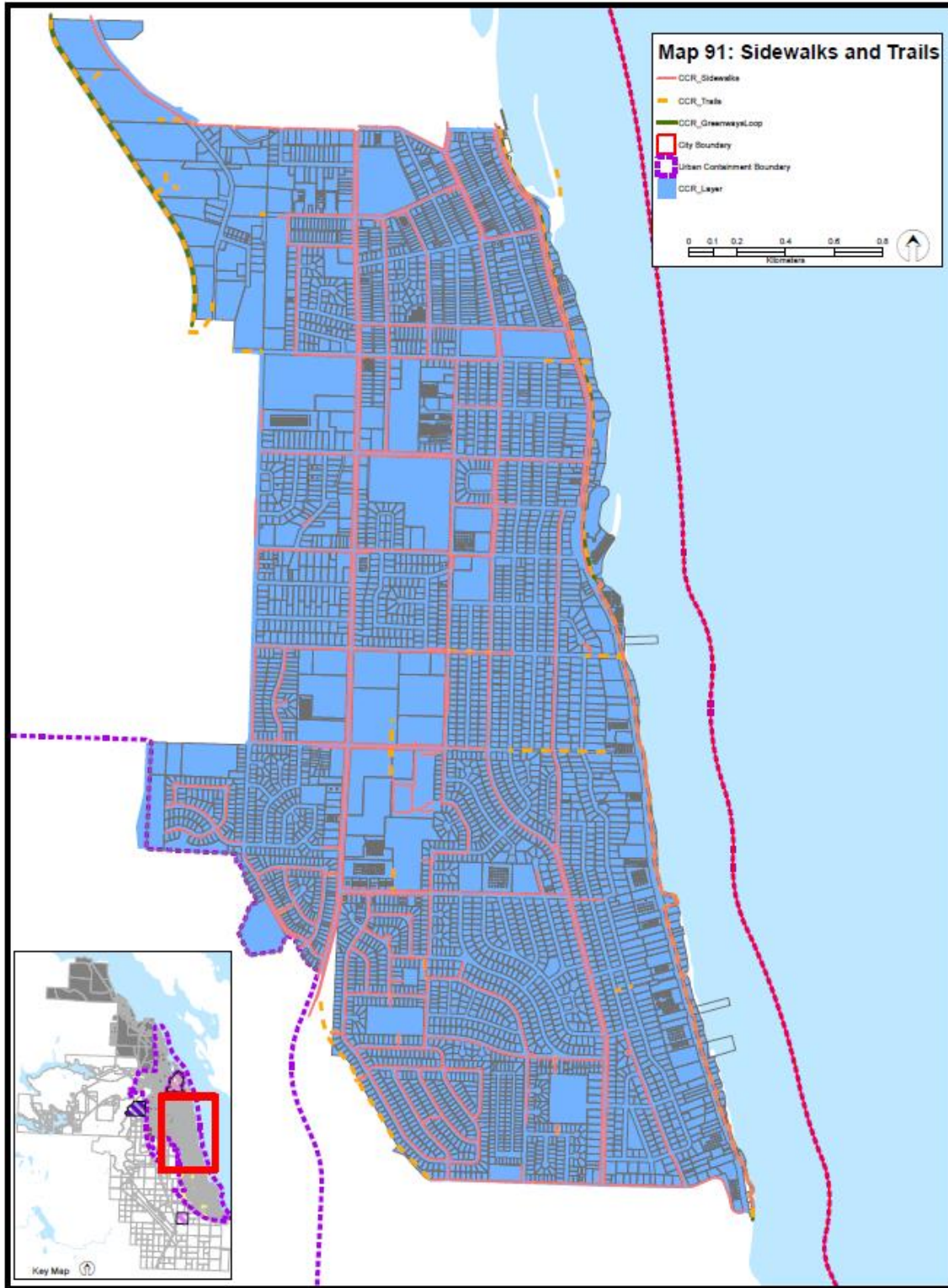
89 – Child Care Facilities



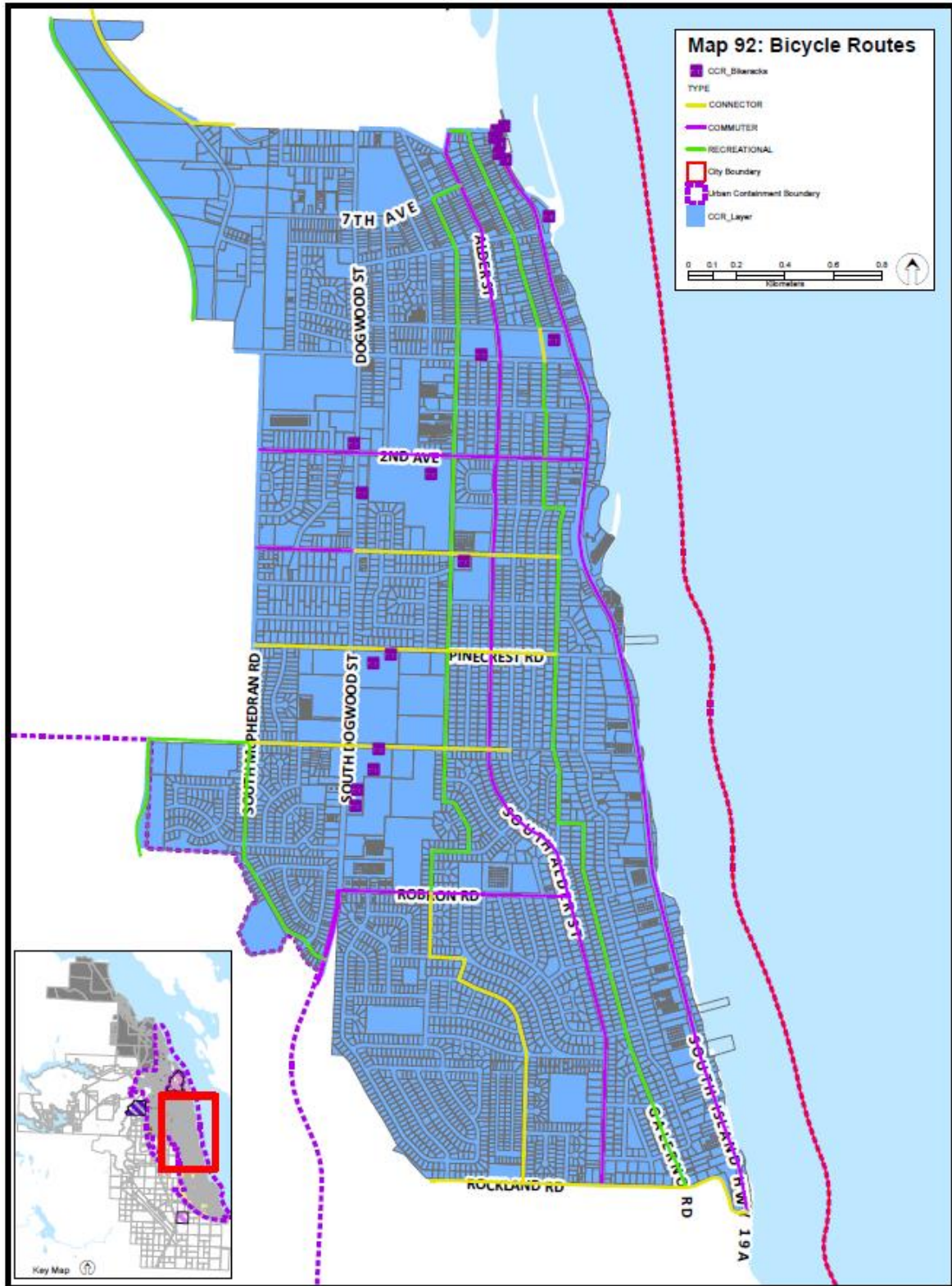
90 – Social Amenities



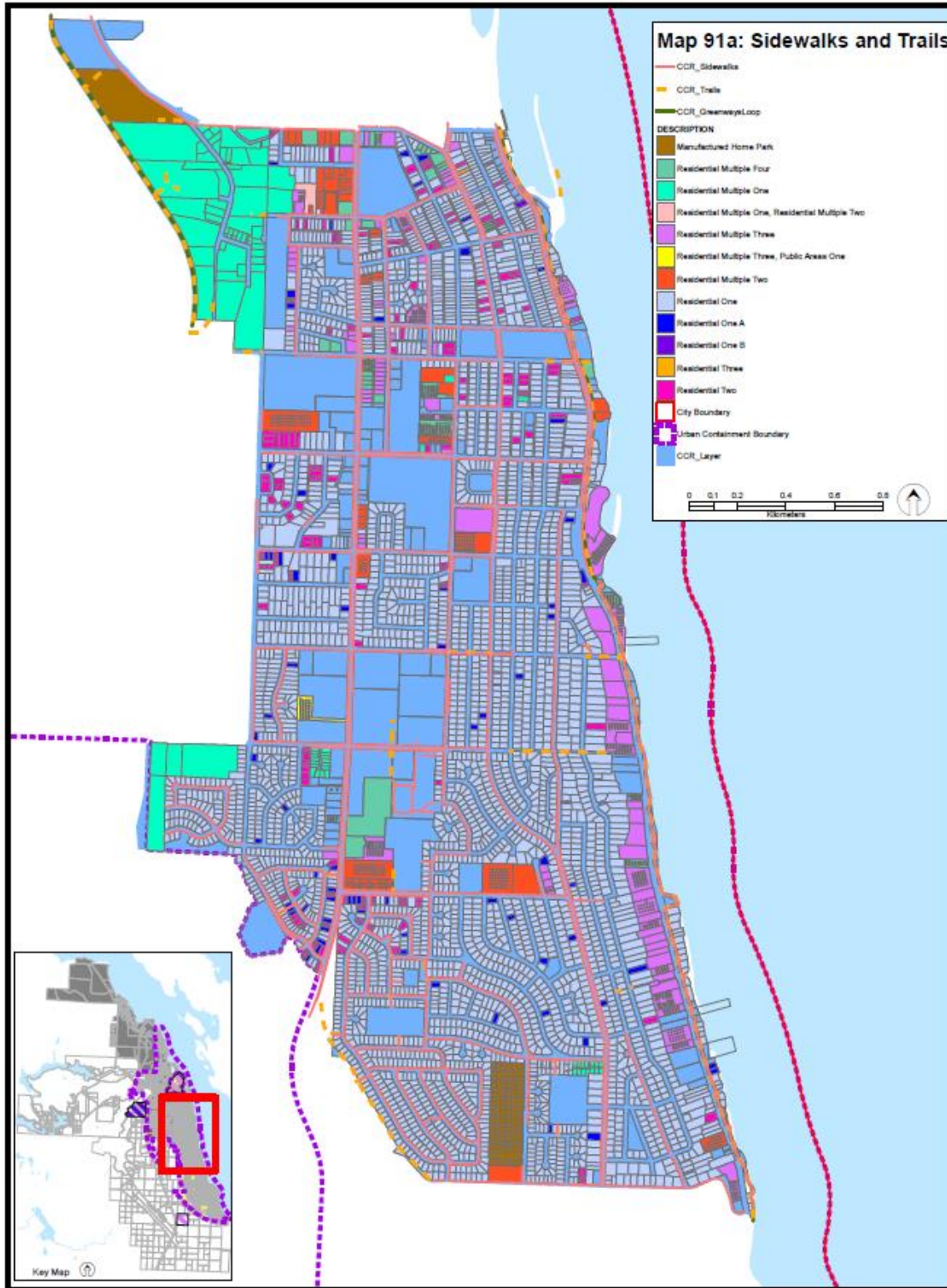
91 – Sidewalks and Trails



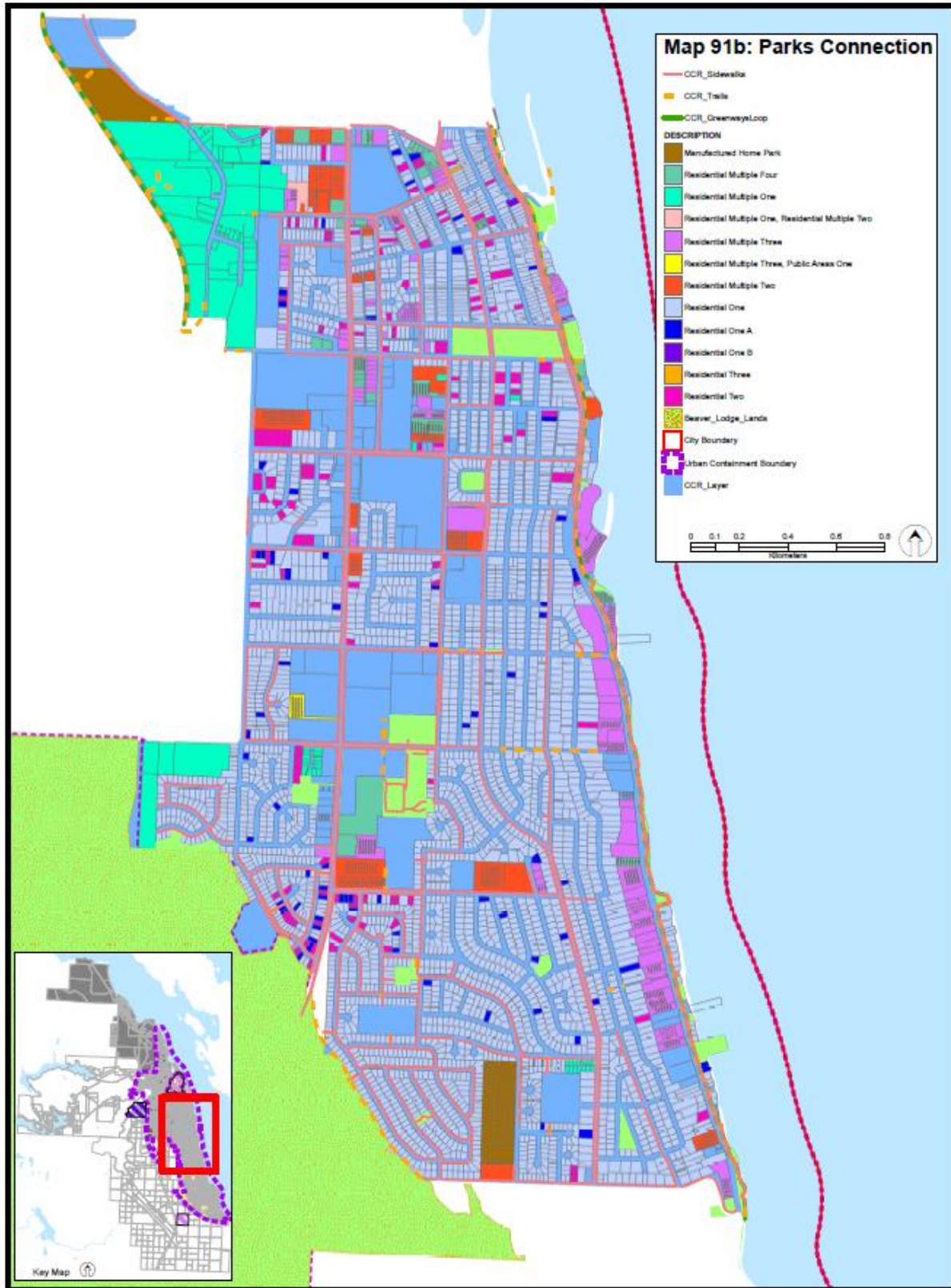
92 – Bicycle Routes



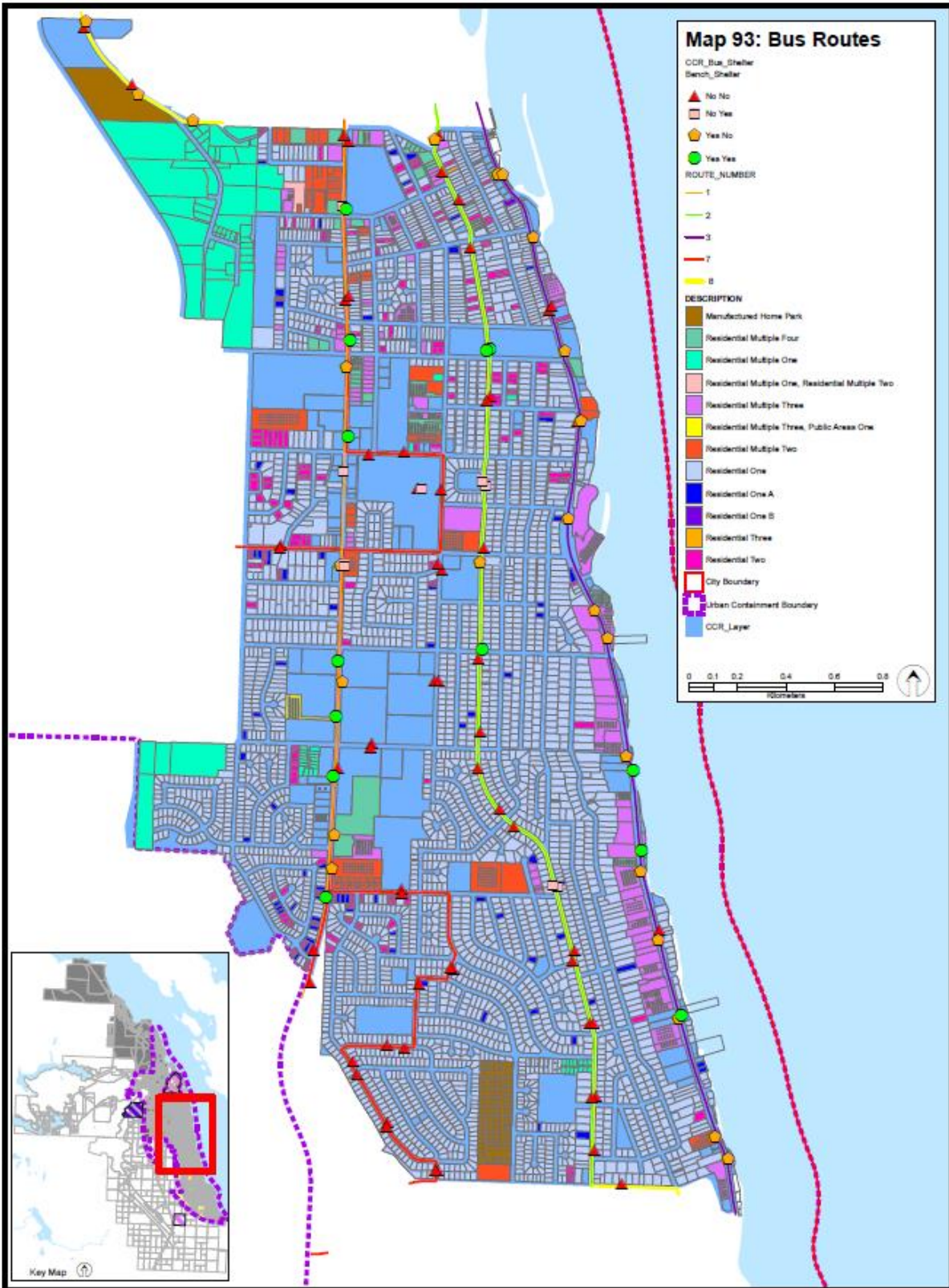
91a – Dwellings- Sidewalks and trails



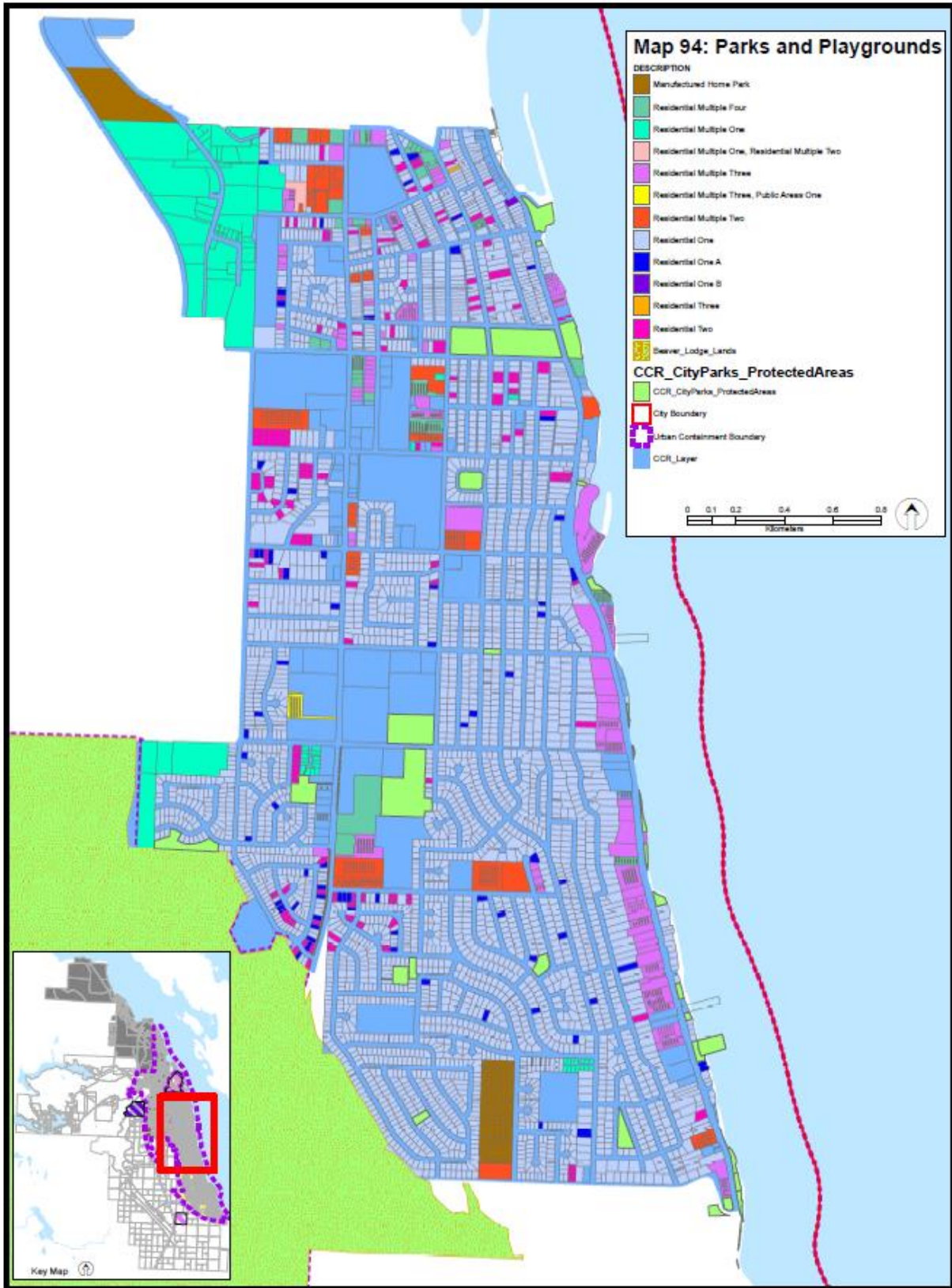
91b – Parks Connections



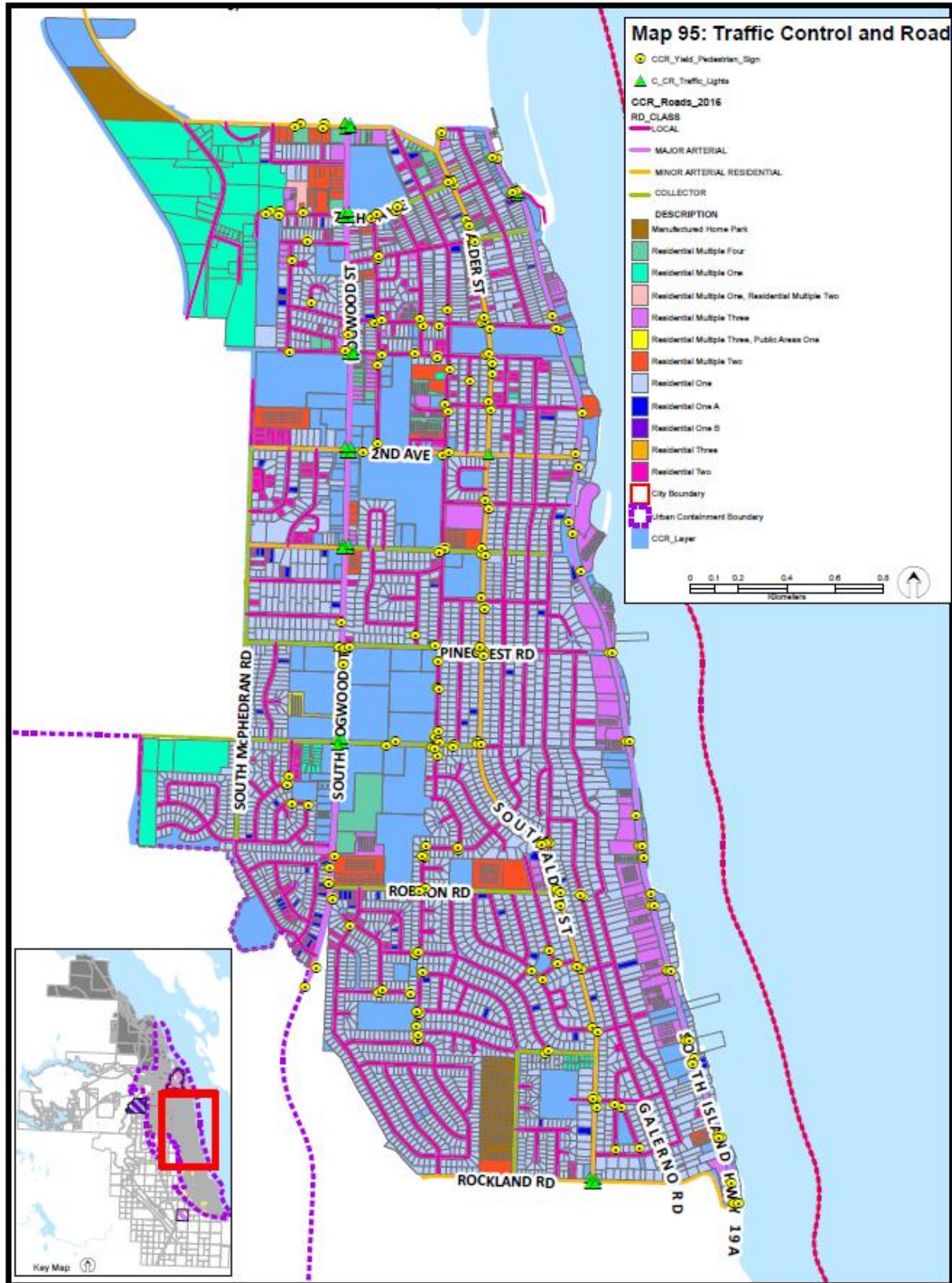
93 – Bus Routes



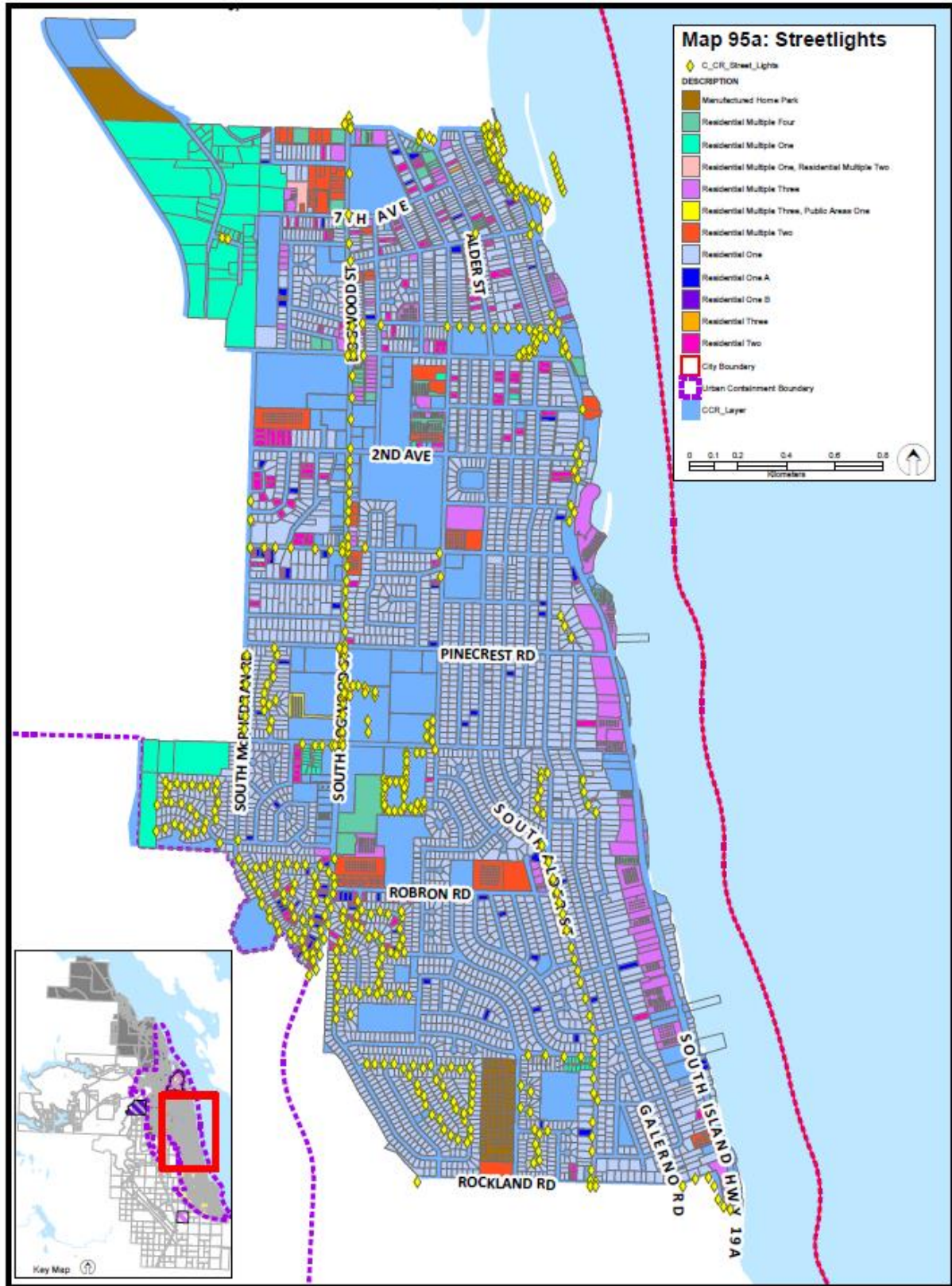
94 – Parks and Playgrounds



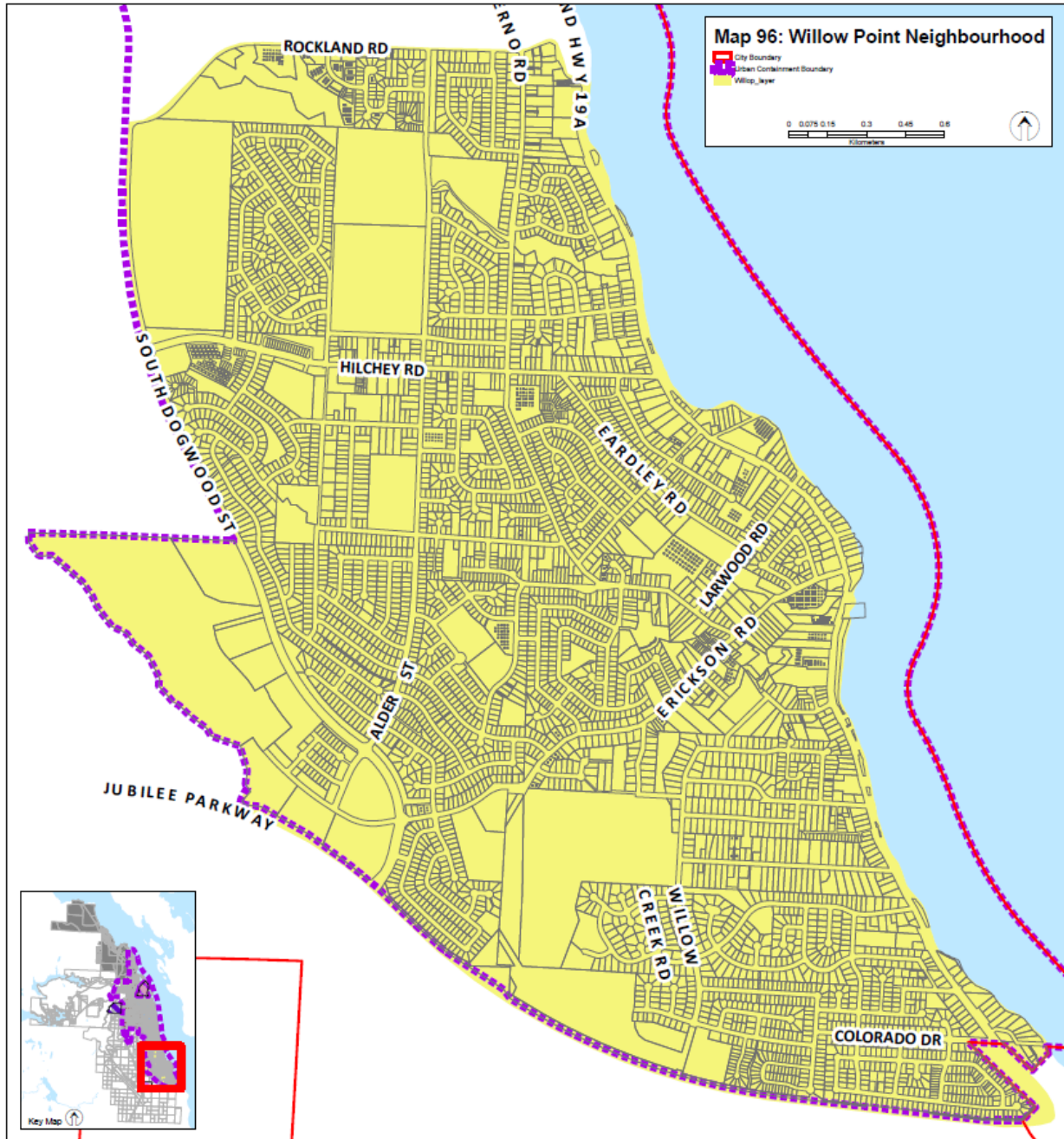
95 – Traffic Control and Roads



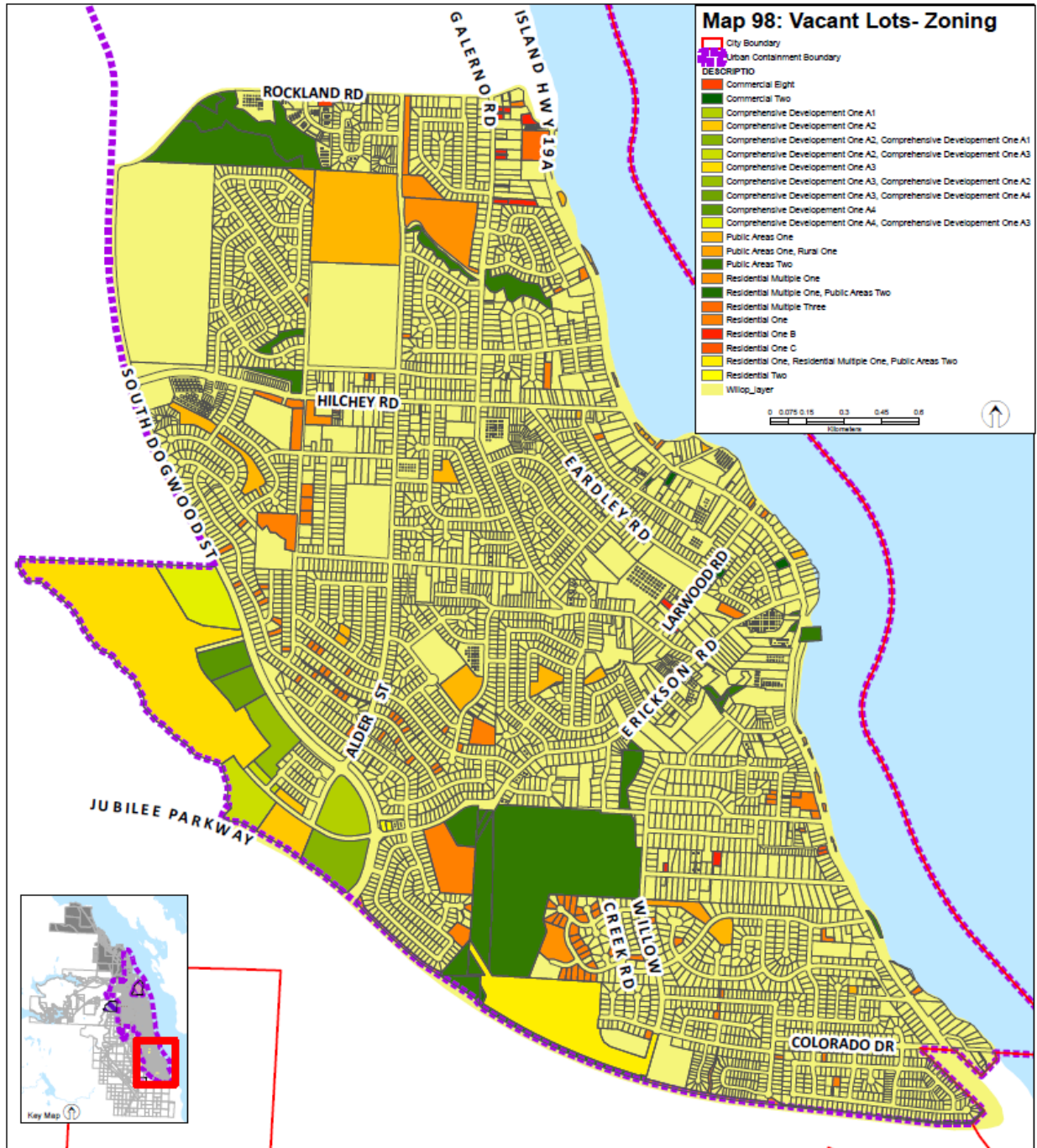
95a – Streetlights



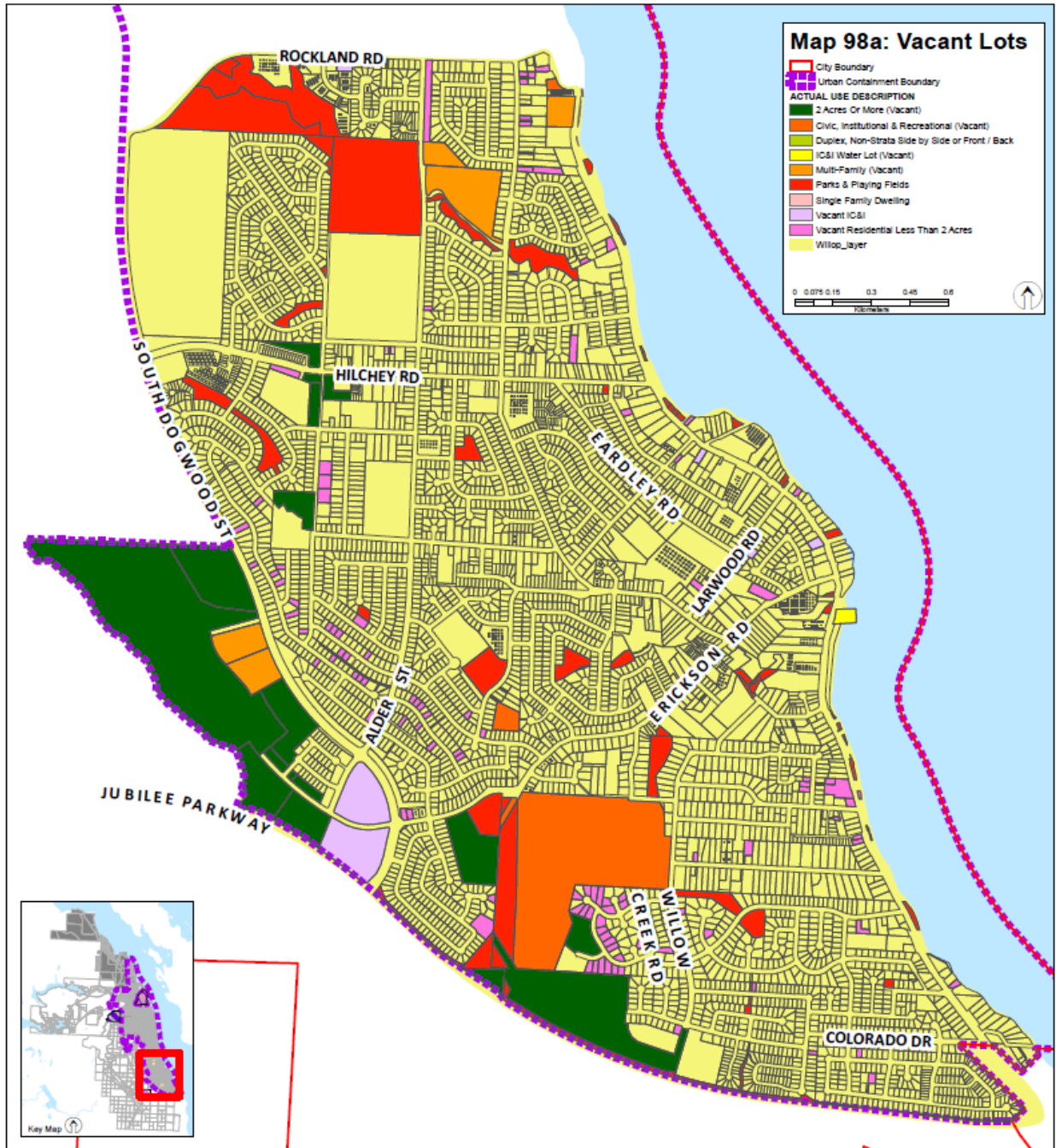
96 – Willow Point



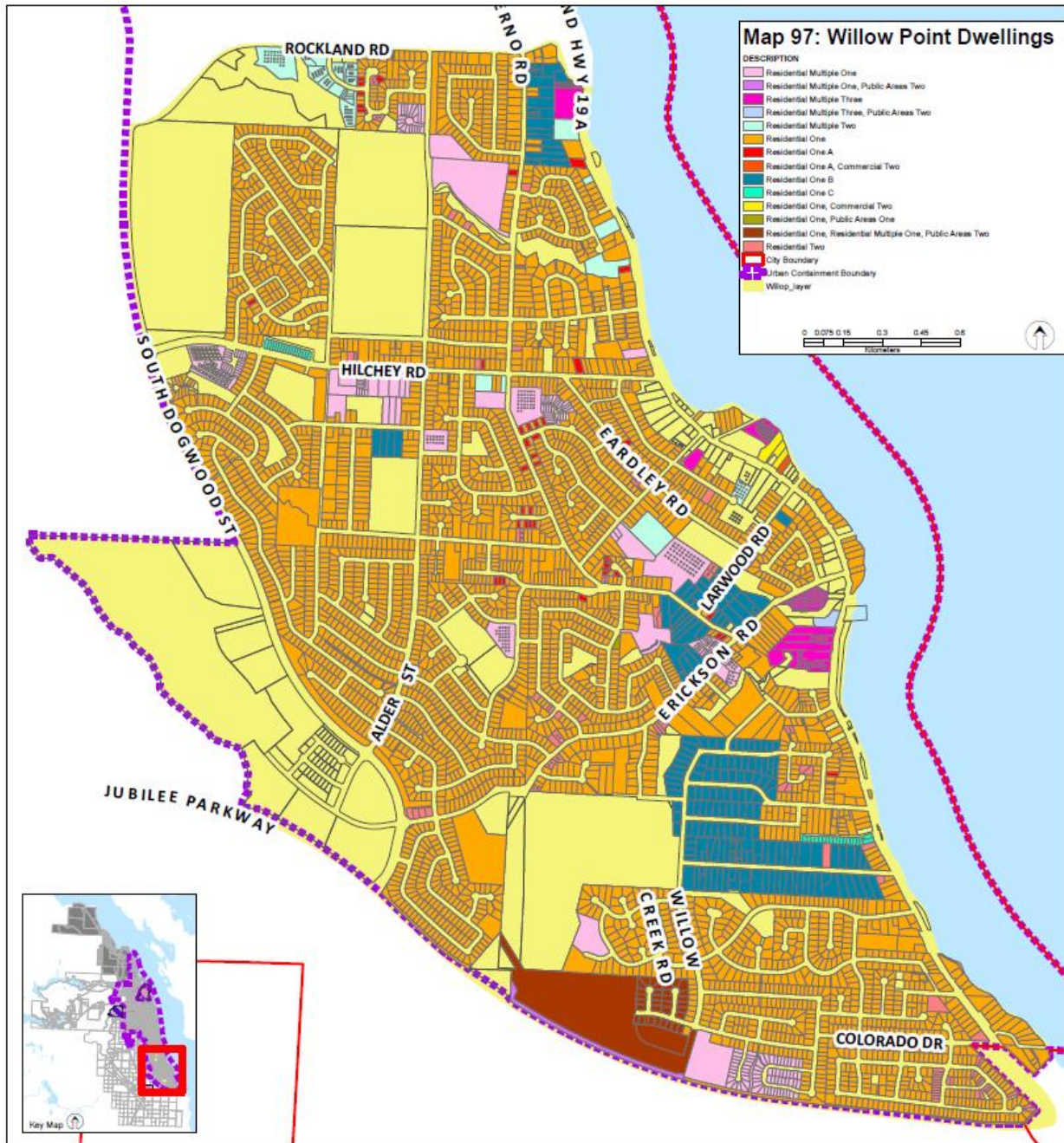
98 – Vacant Lots Zoning



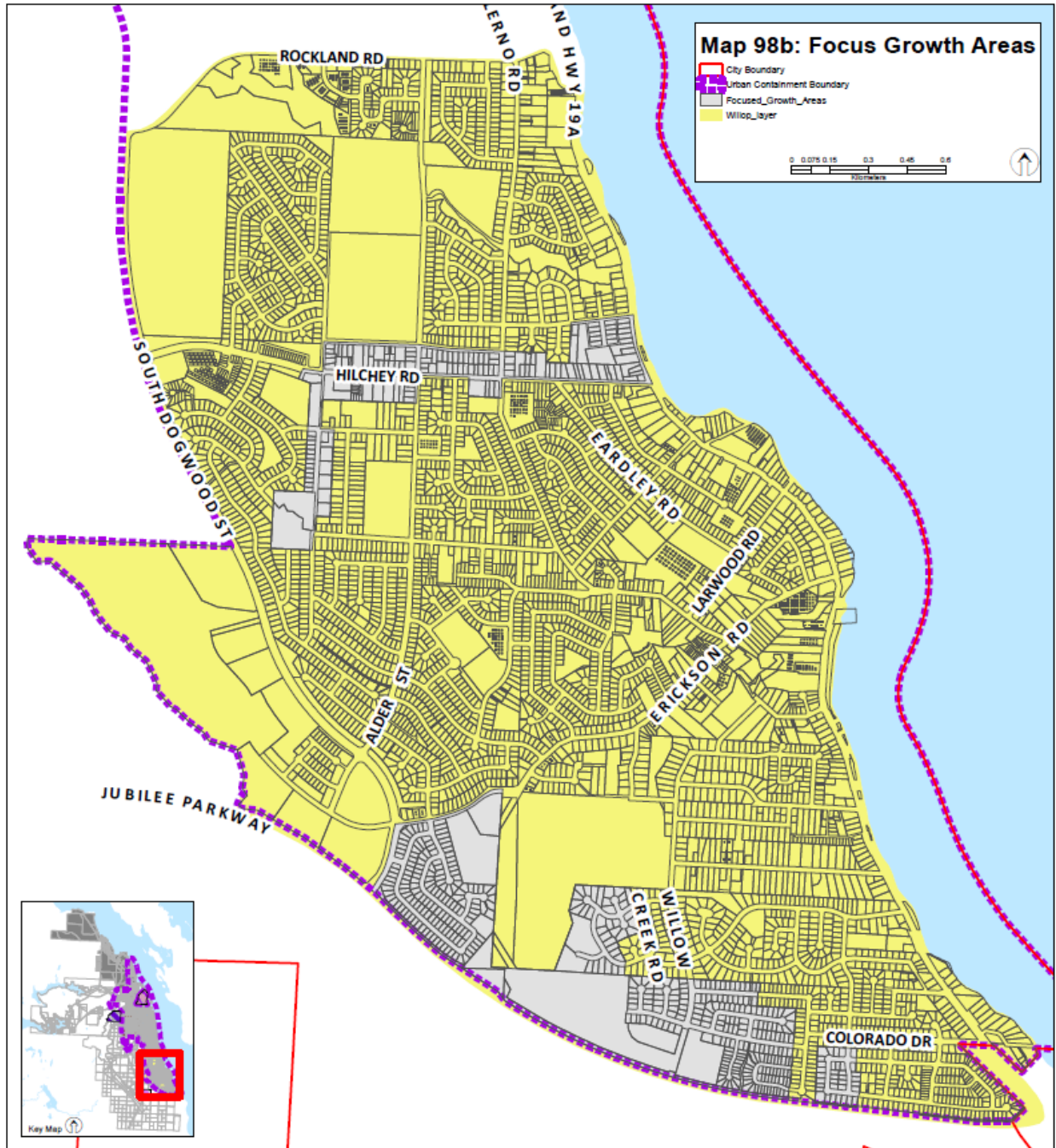
98a – Vacant Lots Use



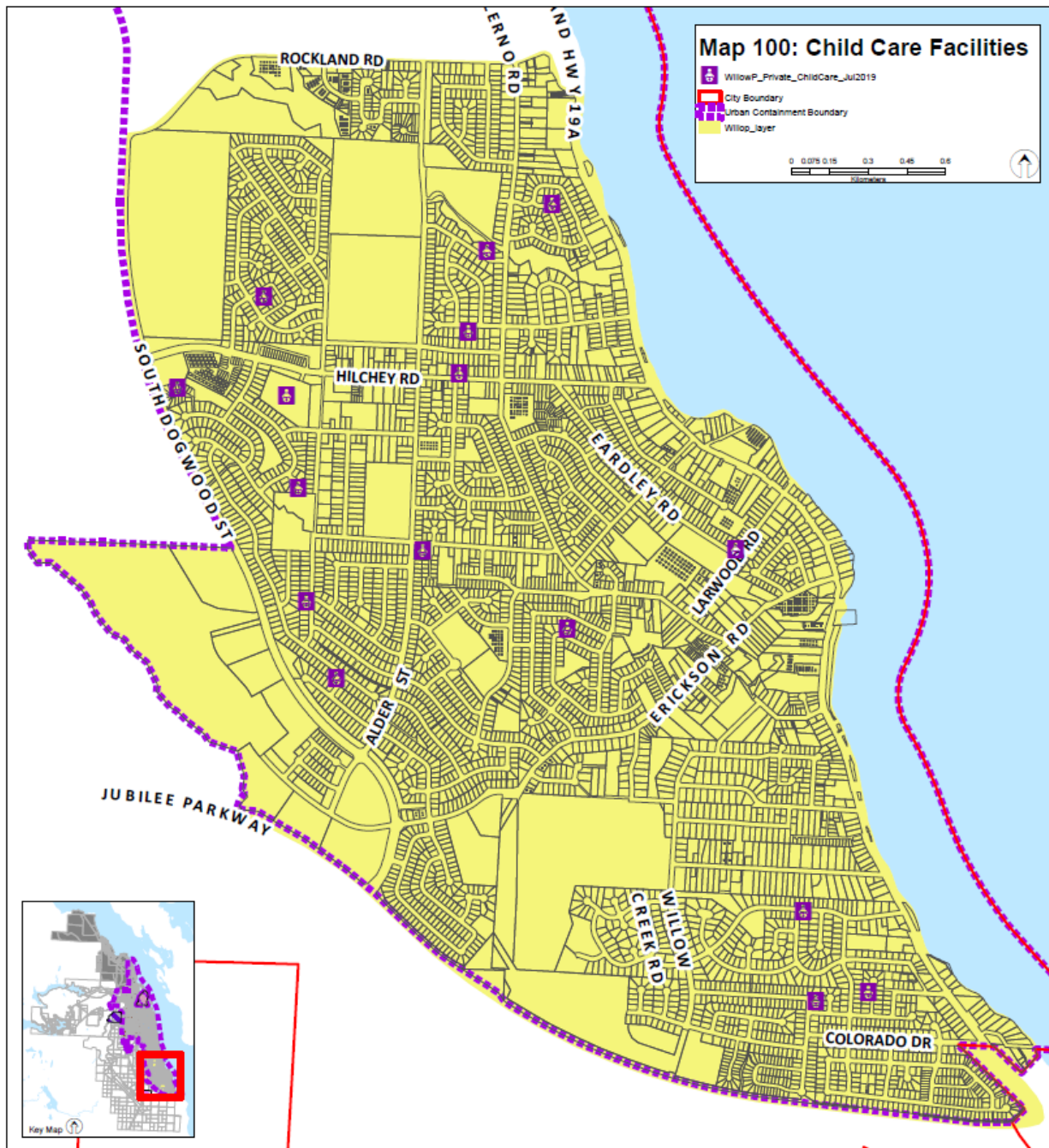
97 – Dwellings



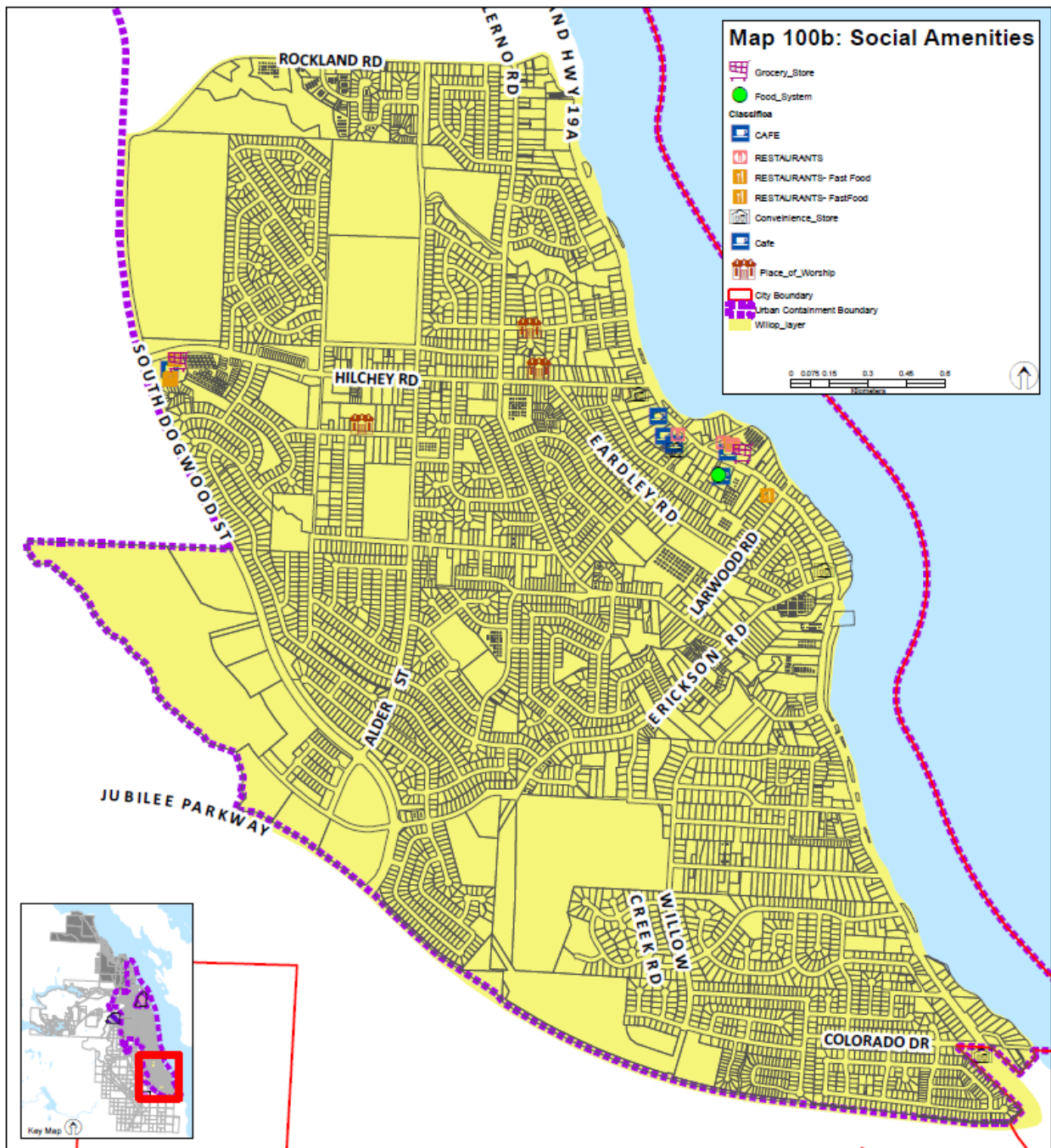
98b – Focus Growth Areas



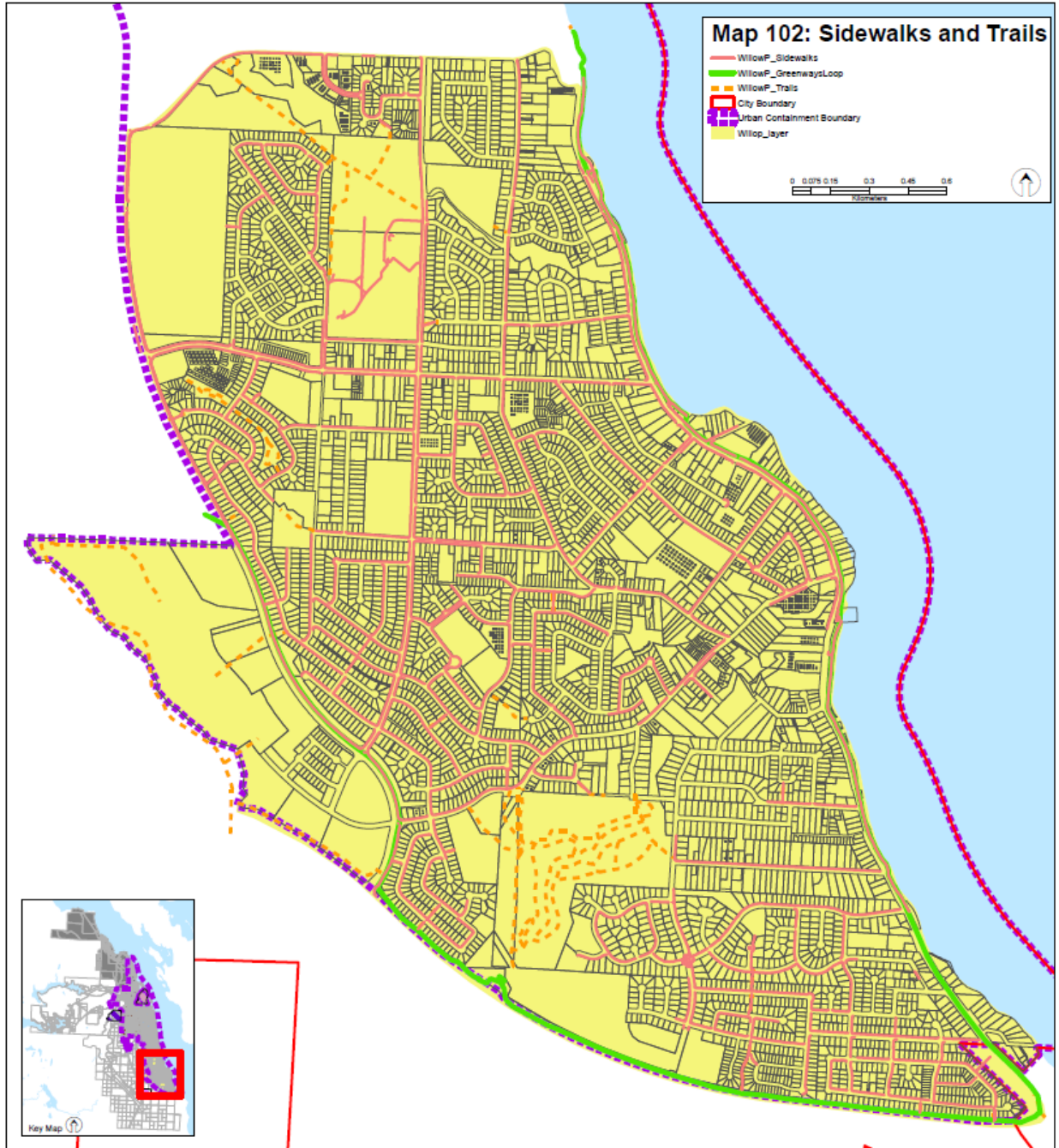
100 – Child Care Facilities



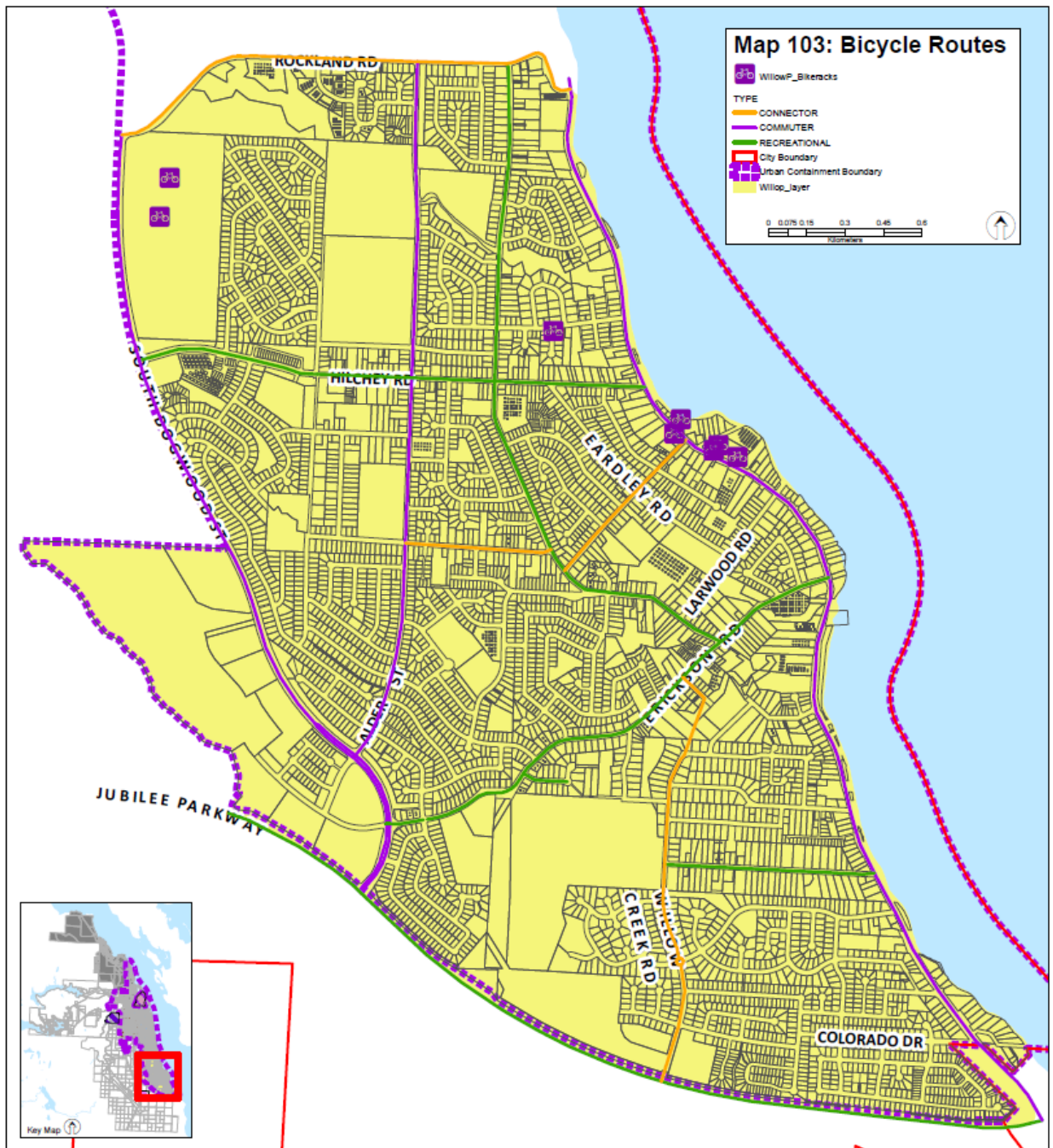
100b – Social Amenities



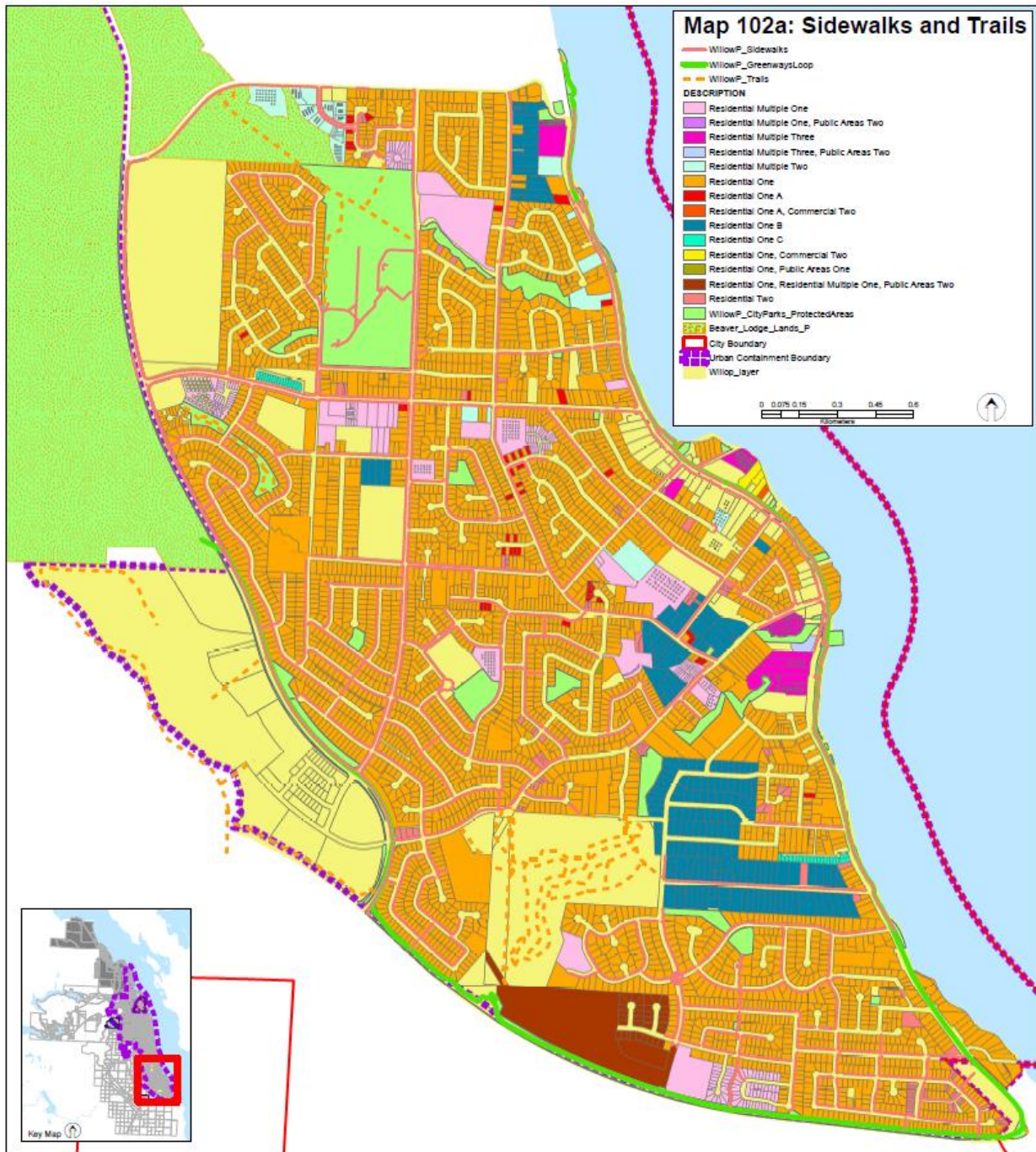
102 – Sidewalks and Trails



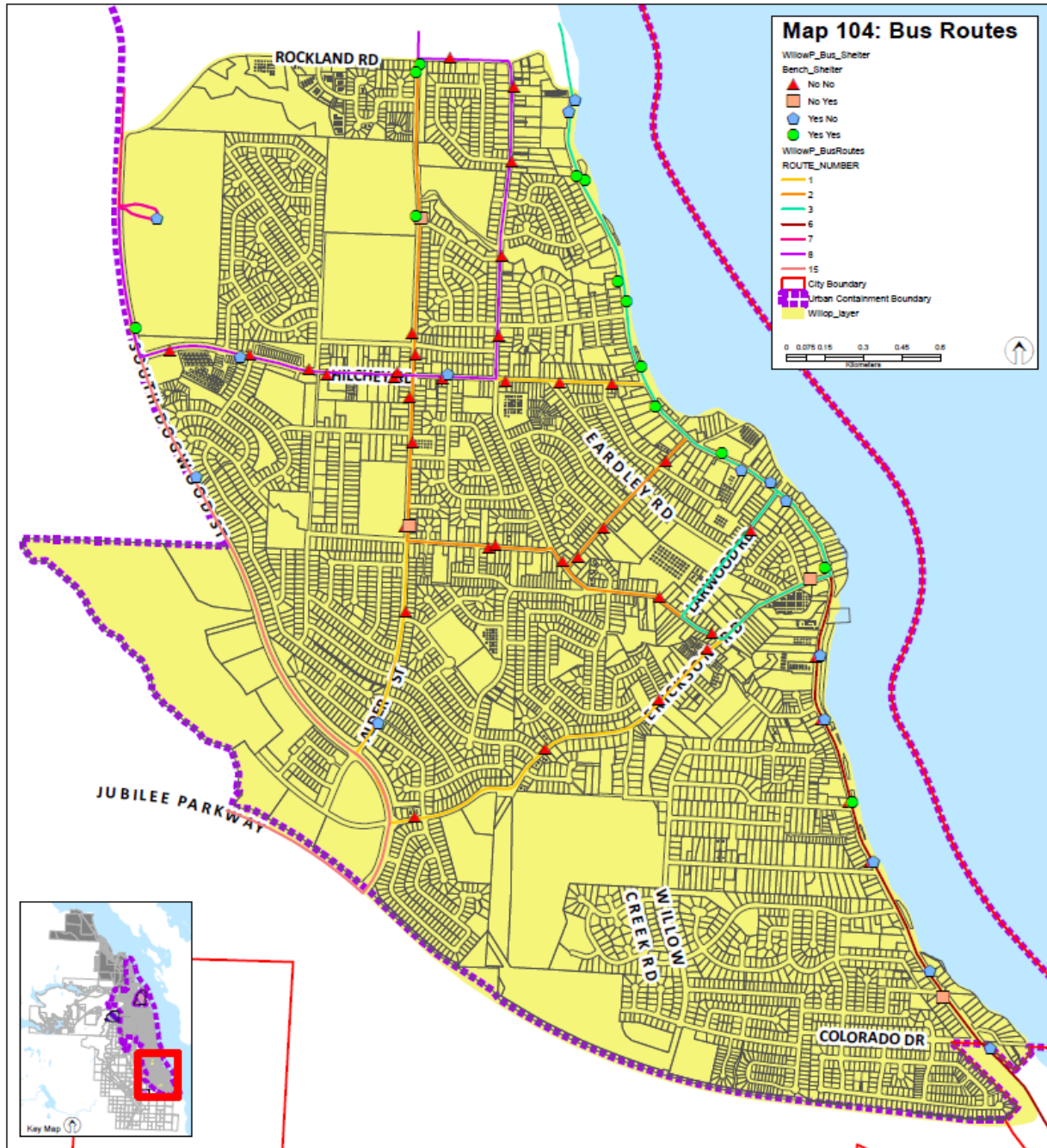
103 – Bicycle Routes



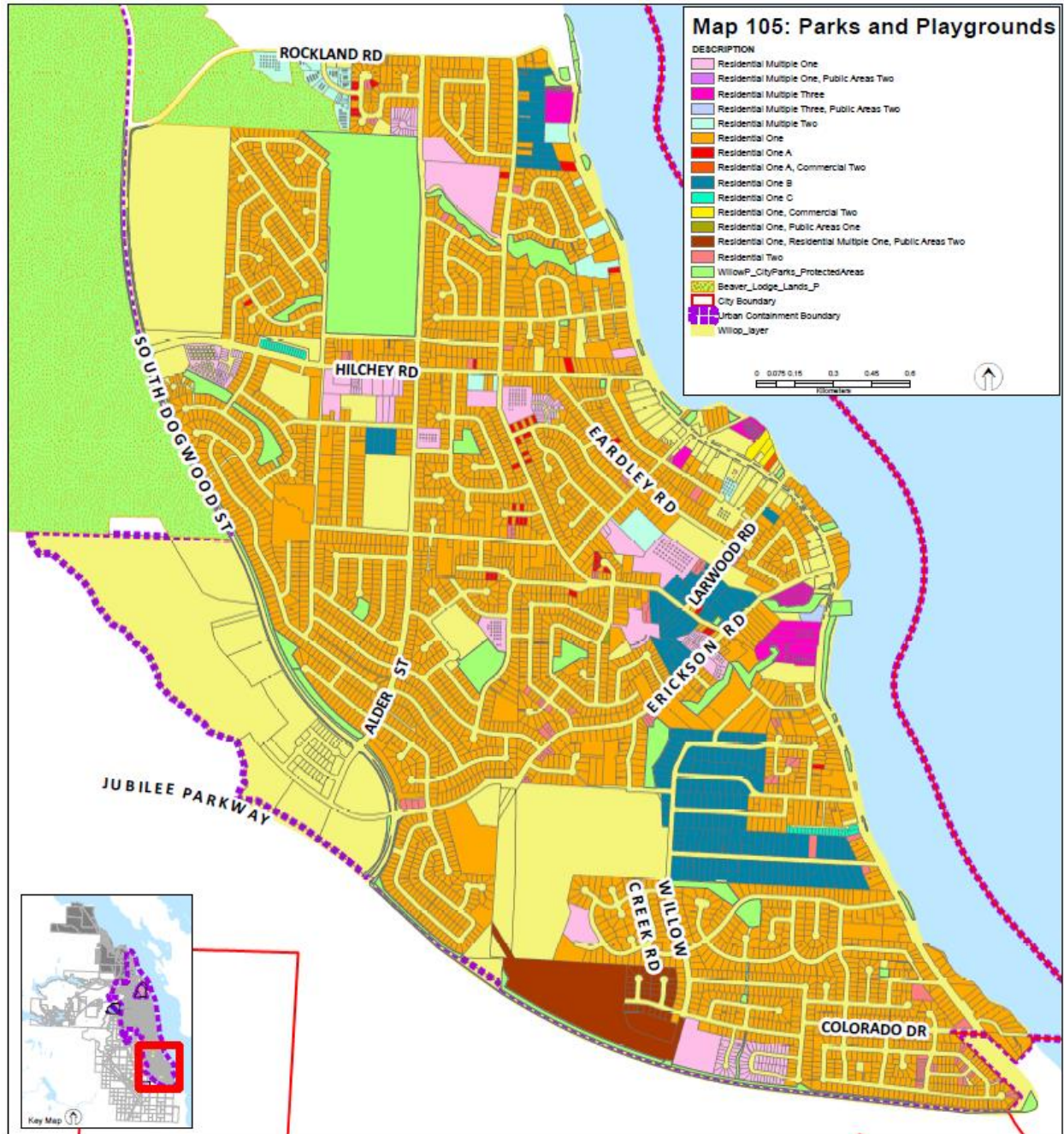
102a – Sidewalks and Trails Connected to Green Space



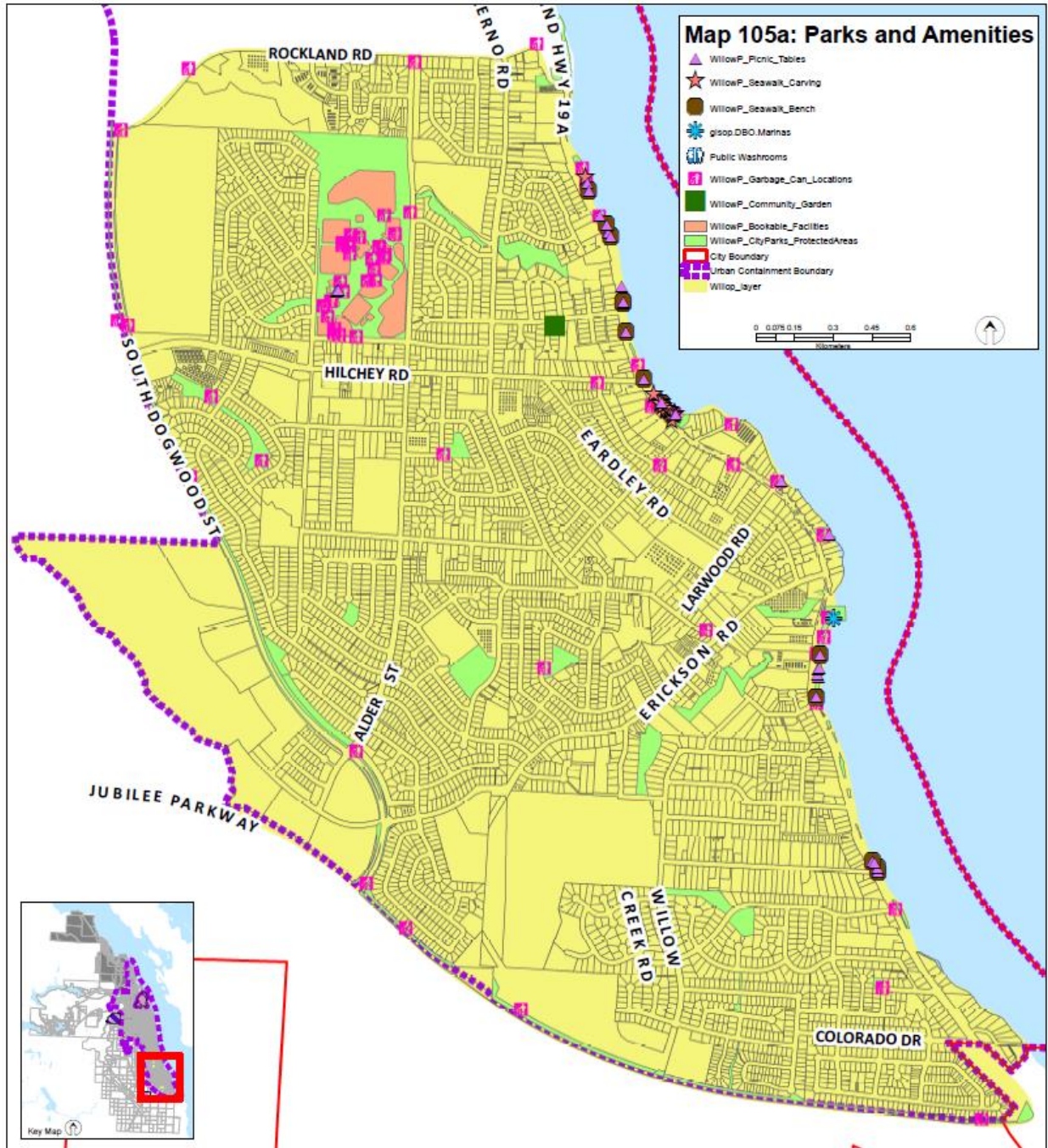
104 – Bus Routes



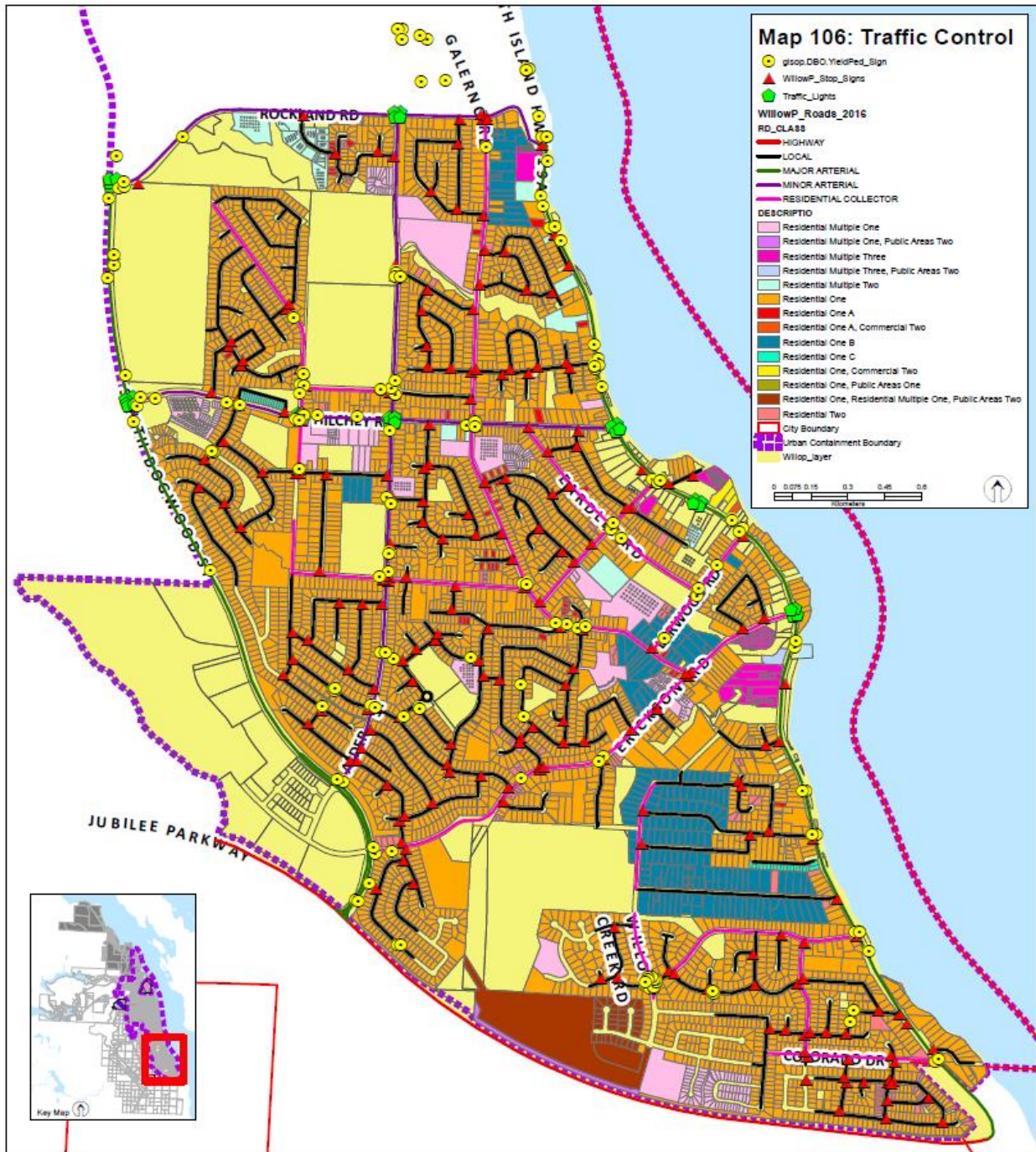
105 – Parks and Playgrounds



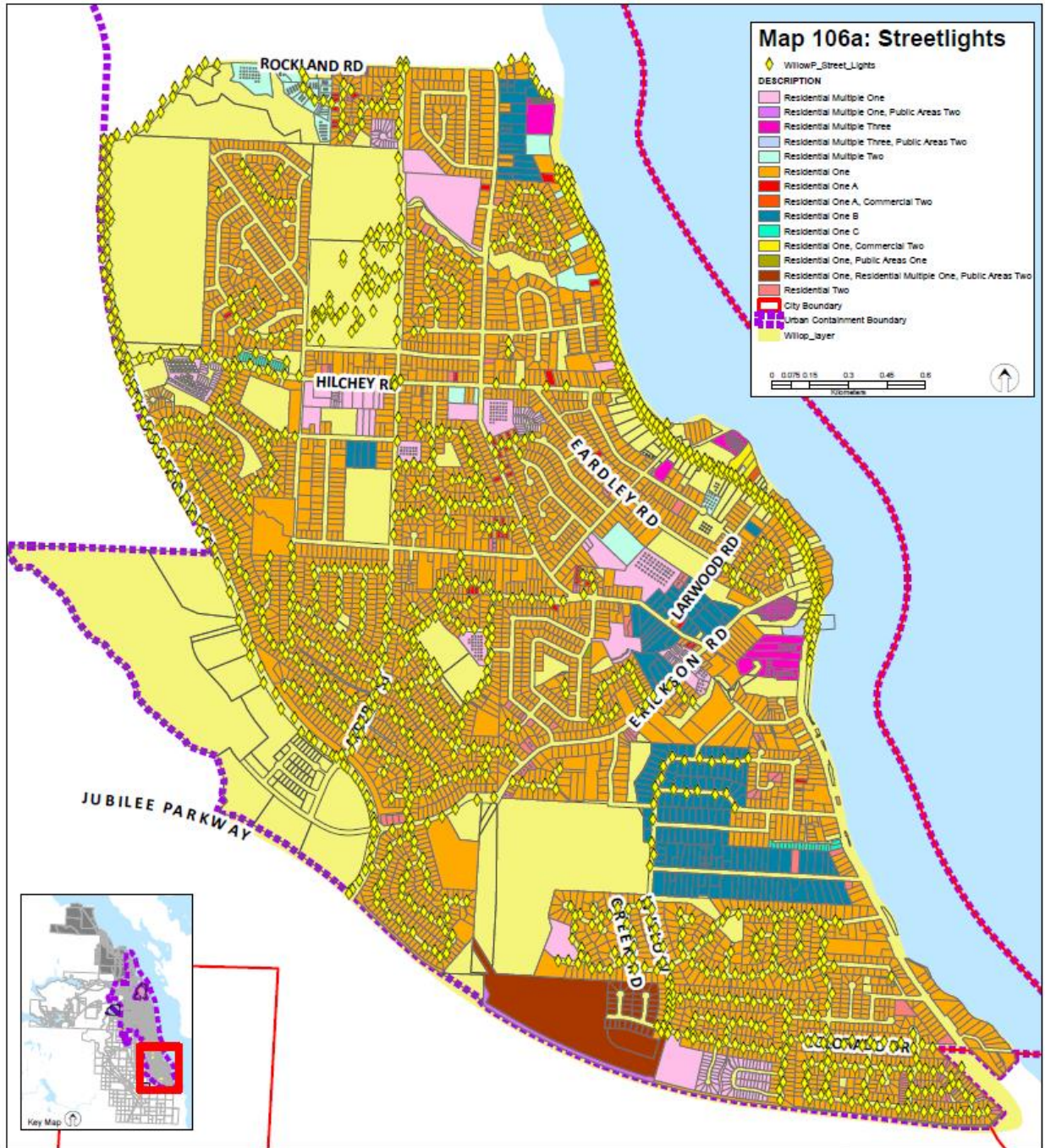
105a – Parks and Amenities



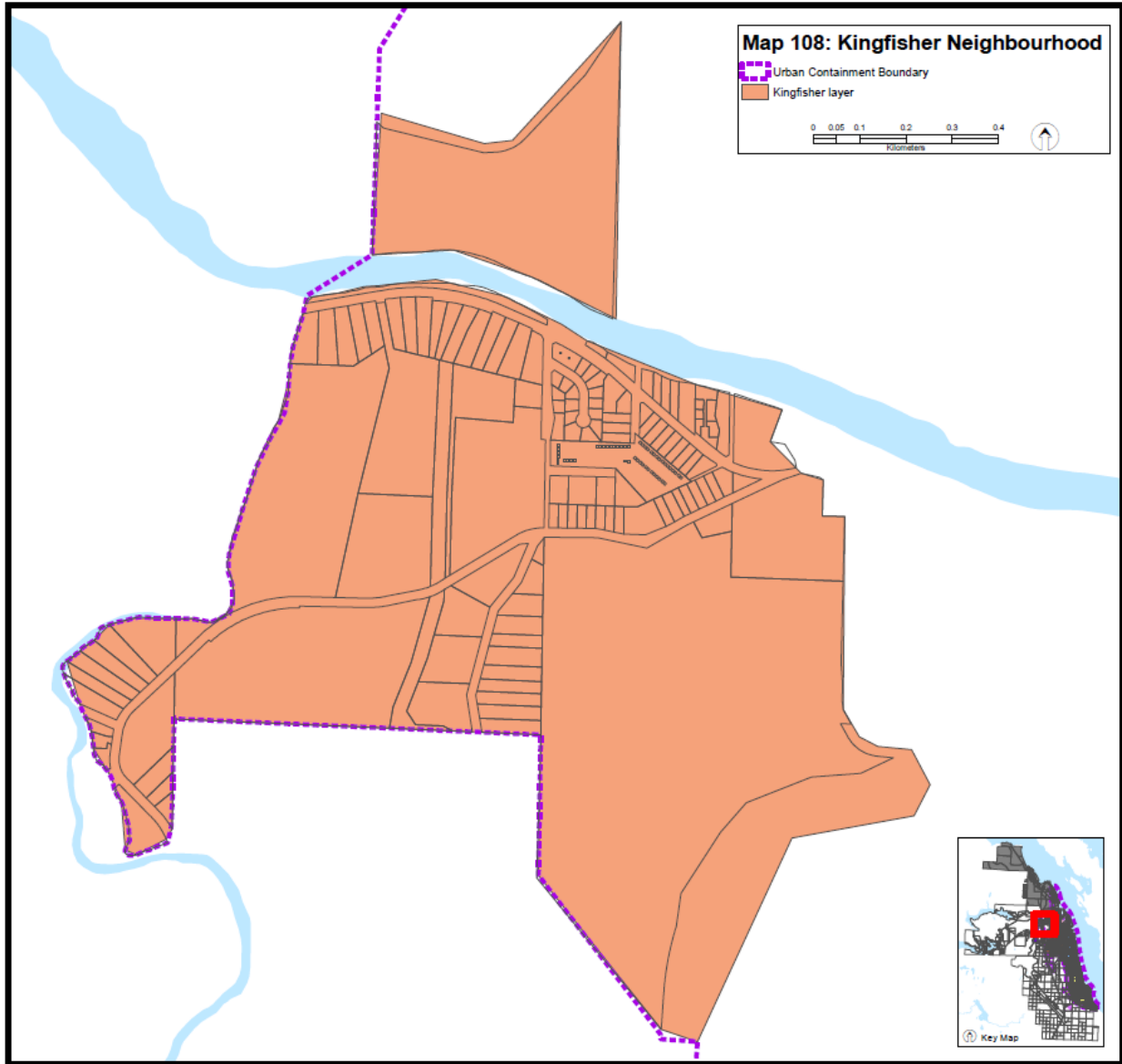
106 – Traffic Control



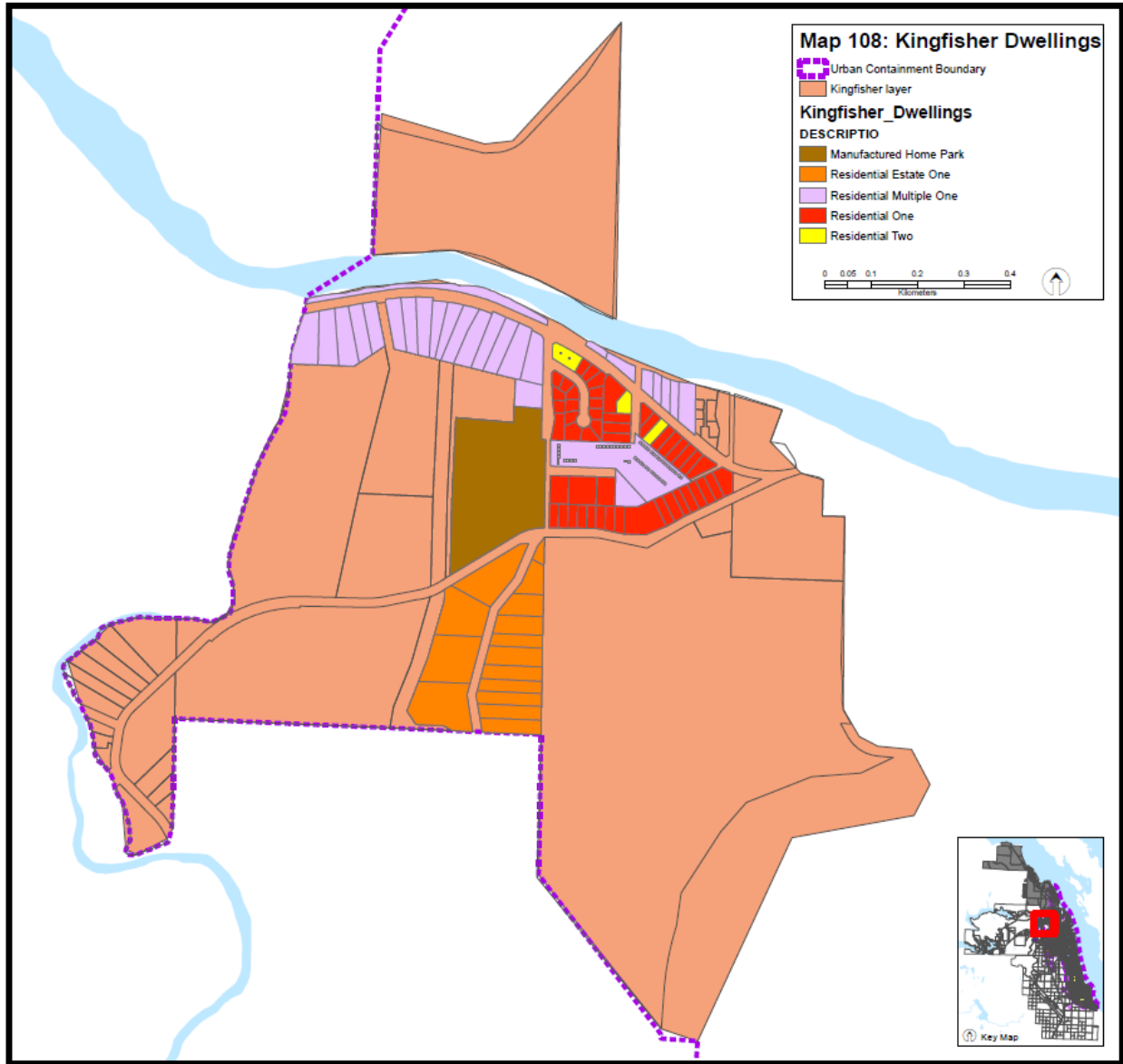
106a – Street Lighting



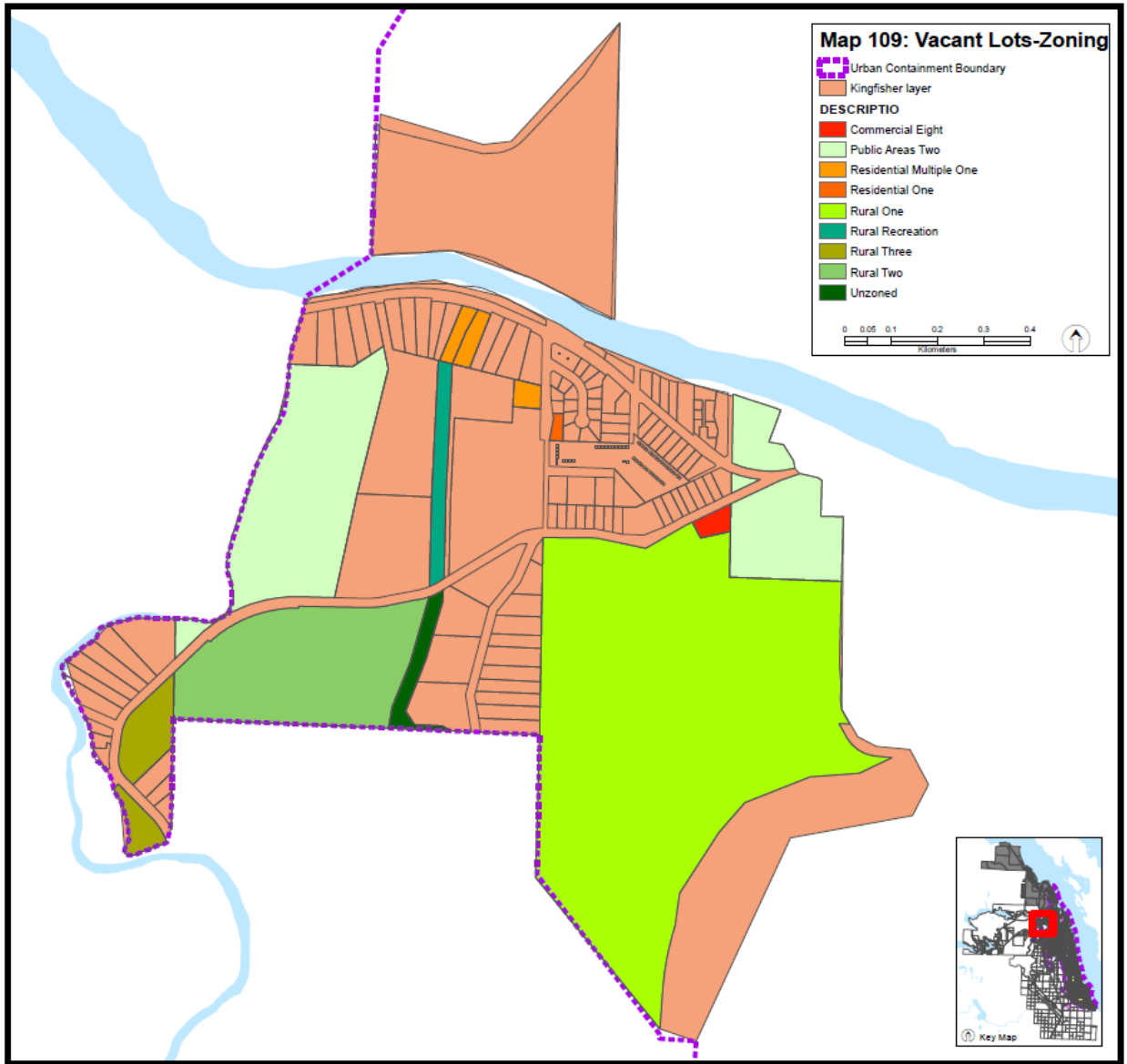
107 – Kingfisher Neighbourhood



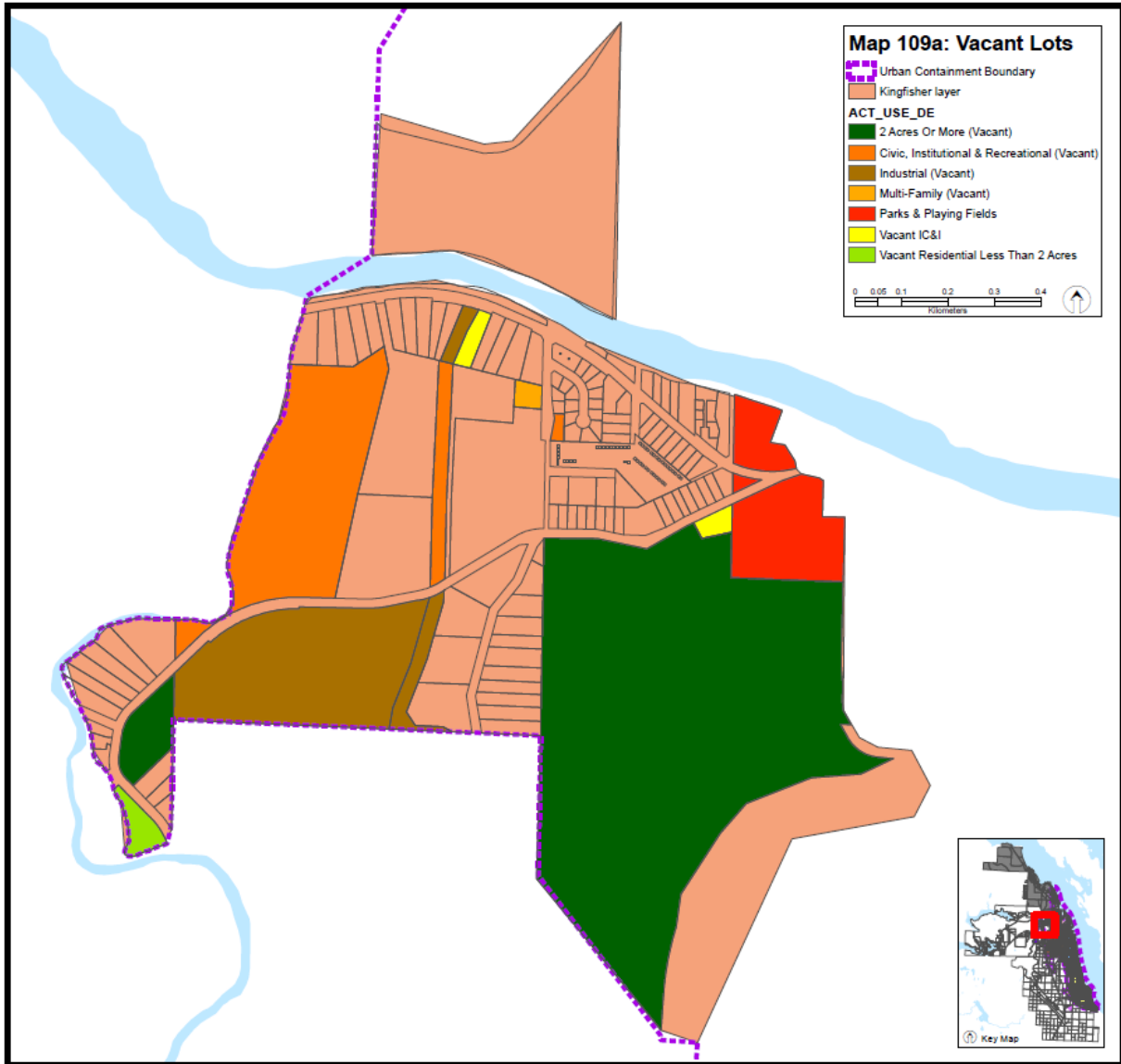
108 – Dwellings



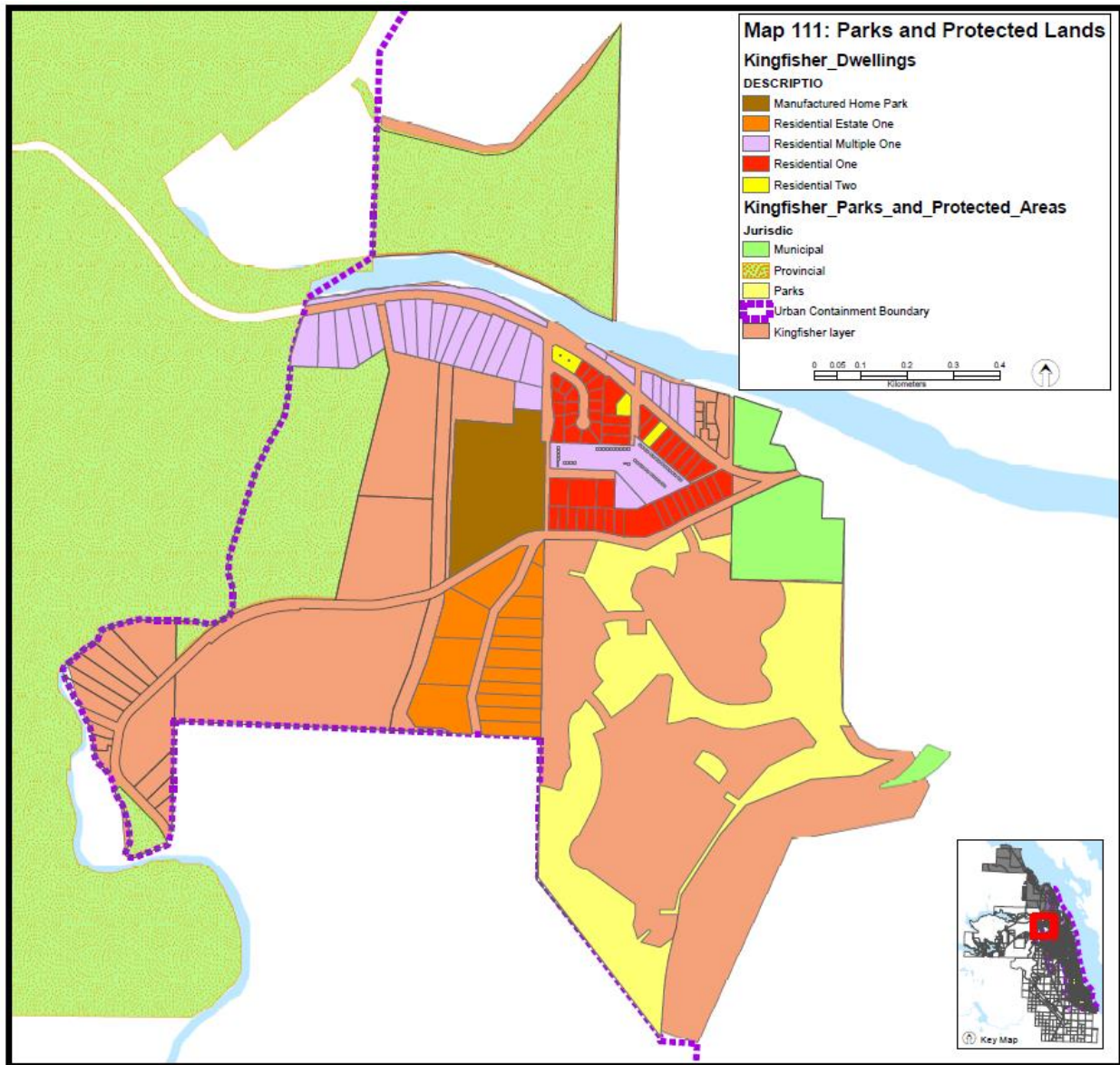
109 – Vacant Lots – Zoning



109a – Vacant Lots Actual Use



111 – Parks and Protected Lands



111a – Parks and Connections

