

Does the City of Campbell River encourage cycling?

YES! The City has an extensive network of bike routes, including separated multi-use pathways, bike lanes, trails and shared lanes.

Where are these bike routes?

See inside for a map of City bike routes. You can easily identify bike routes from the green and white "Bike Route" signs.



What else should I know?

- Please watch out for other road users and practice safe cycling skills
- All public Transit buses are equipped with bike racks
- Campbell River holds an annual Bike to Work Week to encourage cycling as a fun part of every day commuting
- Cycling is good for the environment, your health and your wallet

See inside for a map of City bike routes



For more information:  
City of Campbell River  
Phone: 250-286-5700

Email: [transportation@campbellriver.ca](mailto:transportation@campbellriver.ca)  
Web: [www.campbellriver.ca](http://www.campbellriver.ca)

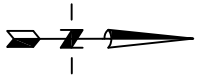
## Bike Routes

Two Wheels:  
a better way to go



Transportation Department  
301 St. Ann's Road  
Campbell River, BC V9W 4C7

# CAMPBELL RIVER BIKE ROUTES



**Bike Route signage**



**Bike stencil**



**Bike lanes through  
Willow Point**



**ERT**








**Trails through Beaver  
Lodge Lands**



**Shared path beside  
South Dogwood**

**LEGEND**

-  Road Network
-  Recreational Bike Routes
-  Commuter Bike Routes
-  Temporary Commuter Bike Routes
-  Future Commuter Bike Routes

