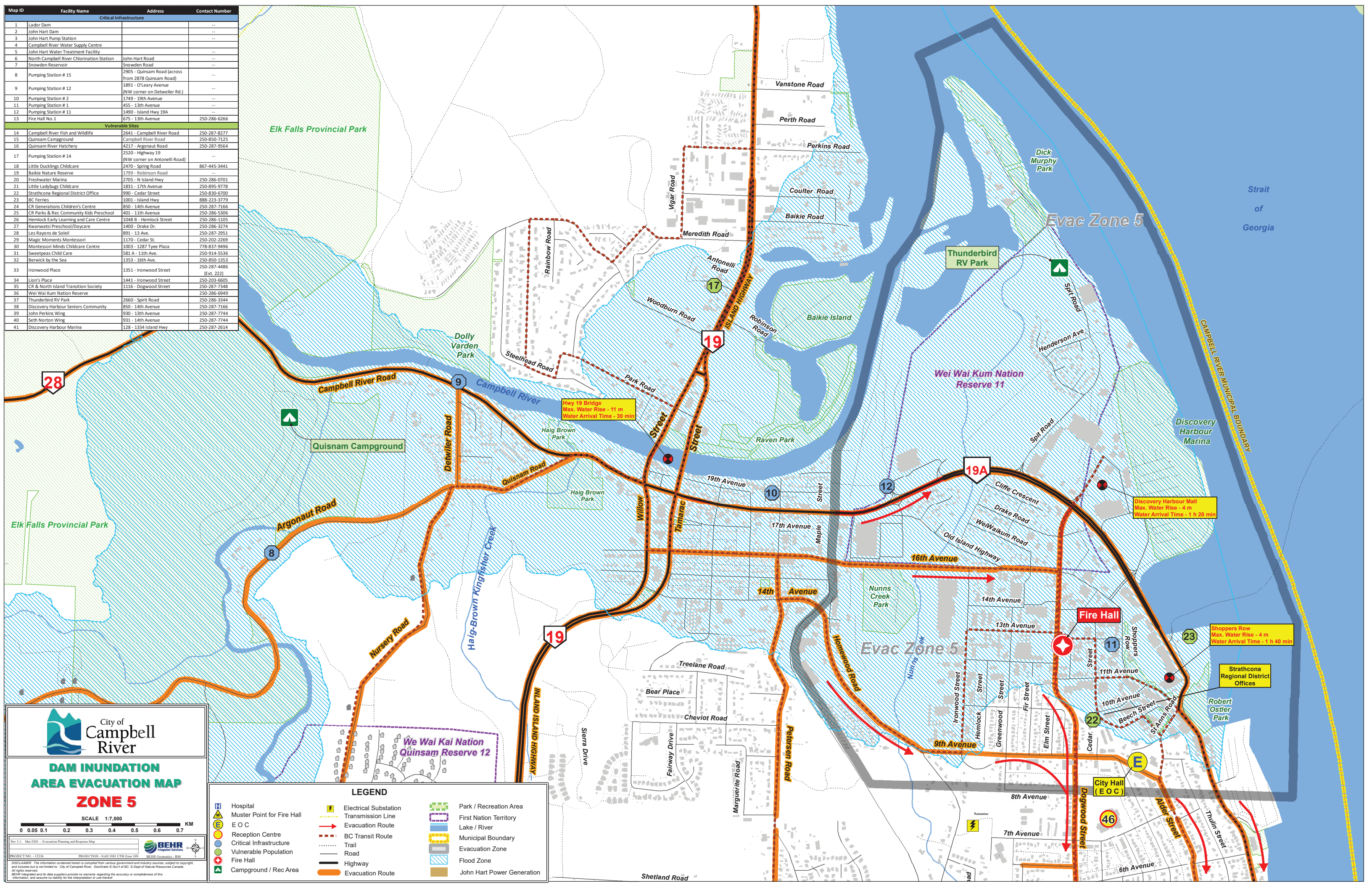



Map ID	Facility Name	Address	Contact Number
1	Lador Dam		--
2	John Hart Dam		--
3	John Hart Pump Station		--
4	Campbell River Water Supply Centre		--
5	John Hart Water Treatment Facility		--
6	North Campbell River Chlorination Station	John Hart Road	--
7	Snowden Reservoir	Snowden Road	--
8	Pumping Station # 15	2905 - Quinsam Road (across from 2878 Quinsam Road)	--
9	Pumping Station # 12	1891 - O'Leary Avenue (NW corner on Detweiler Rd.)	--
10	Pumping Station # 2	1749 - 19th Avenue	--
11	Pumping Station # 1	455 - 13th Avenue	--
12	Pumping Station # 11	1490 - Island Hwy 19A	--
13	Fire Hall No.1	675 - 13th Avenue	250-286-6266
Vulnerable Sites			
14	Campbell River Fish and Wildlife	2641 - Campbell River Road	250-287-8277
15	Quinsam Campground	Campbell River Road	250-850-7125
16	Quinsam River Hatchery	4217 - Argonaut Road	250-287-9564
17	Pumping Station # 14	2520 - Highway 19 (NW corner on Antonelli Road)	--
18	Little Ducklings Childcare	2470 - Spring Road	867-445-3441
19	Baikie Nature Reserve	1799 - Robinson Road	--
20	Freshwater Marina	2705 - N Island Hwy	250-286-0701
21	Little Ladybugs Childcare	1831 - 17th Avenue	250-895-9778
22	Strathcona Regional District Office	990 - Cedar Street	250-830-6700
23	BC Ferries	1001 - Island Hwy	888-223-3779
24	CR Generations Children's Centre	850 - 14th Avenue	250-287-7166
25	CR Parks & Rec Community Kids Preschool	401 - 11th Avenue	250-286-5306
26	Hemlock Early Learning and Care Centre	1048 B - Hemlock Street	250-286-1105
27	Kwanwatsi Preschool/Dayscare	1400 - Drake Dr.	250-286-3274
28	Les Rayons de Soleil	891 - 13 Ave.	250-287-2951
29	Maie Moments Montessori	1170 - Cedar St.	250-202-2259
30	Montessori Minds Childcare Centre	1003 - 1287 Type Plaza	778-837-9496
31	Sweetpeas Child Care	581 A - 11th Ave.	250-914-5536
32	Berwick by the Sea	1353 - 16th Ave.	250-850-1353
33	Ironwood Place	1351 - Ironwood Street (Ext. 222)	250-287-4486
34	Lion's Place	1441 - Ironwood Street	250-203-6605
35	CR & North Island Transition Society	1116 - Dogwood Street	250-287-7348
36	Wei Wai Kum Nation Reserve		250-286-6949
37	Thunderbird RV Park	2660 - Spirit Road	250-286-3344
38	Discovery Harbour Seniors Community	850 - 14th Avenue	250-287-7166
39	John Perkins Wing	930 - 13th Avenue	250-287-7744
40	Seth Norton Wing	931 - 14th Avenue	250-287-7744
41	Discovery Harbour Marina	128 - 1334 Island Hwy	250-287-2614






**DAM INUNDATION
AREA EVACUATION MAP
ZONE 5**

SCALE 1:7,000

0 0.05 0.1 0.2 0.3 0.4 0.5 0.6 0.7 KM

Rev 3.1 - Mar-2020 - Evacuation Planning and Response Map



PROJECT NO. - 12316 PROJECTION - NAD 1983 UTM Zone 10N BEHR Geomatics - BM

DISCLAIMER: The information contained herein is compiled from various government and industry sources, subject to copyright, and includes but is not limited to: City of Campbell River, Geomatics © Gov't of BC, © Dept of Natural Resources Canada. All rights reserved. BEHR Integrated and its data suppliers provide no warranty regarding the accuracy or completeness of this information, and assume no liability for the interpretation or use thereof.

LEGEND			
	Hospital		Park / Recreation Area
	Muster Point for Fire Hall		First Nation Territory
	E O C		Lake / River
	Reception Centre		Municipal Boundary
	Critical Infrastructure		Evacuation Zone
	Vulnerable Population		Flood Zone
	Fire Hall		John Hart Power Generation
	Campground / Rec Area		
	Electrical Substation		
	Transmission Line		
	Evacuation Route		
	BC Transit Route		
	Trail		
	Road		
	Highway		
	Evacuation Route		