



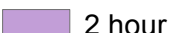




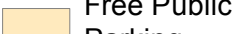
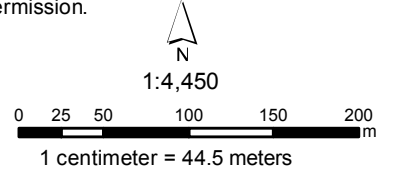


## Downtown Campbell River Free Public Parking

- |  |   |
|--|---|
| <b>T</b> Taxi Station  | <b>Parking Time Limit</b>   |
| <b>M</b> Motorcycle Parking  |  30 mins             |
|  Bus              |  1 hour              |
|  Disabled Parking |  2 hour              |
|  Loading Zones    |  4 hour              |
|  Parks            |  No Time Limit       |
|  |  Free Public Parking |

Under the Traffic & Highways Regulation Bylaw there is a 48 hour limit on all lots and street parking unless by permit or permission.



NOTE: This map is intended for general reference purposes only, and must not in any way be interpreted to be legal nor be used to establish legal lot sizes or dimensions. Legal information or descriptions must be obtained from the City of Campbell River, 301 St. Ann's Road, Campbell River, British Columbia, Canada V9W 4C7

MAP UPDATED: MAY 2019  
O:\GIS\Engineering\Confidential\CorpAndProtective\ DowntownParking.mxd

**48 Hour Parking Max**  
**No Commercial Vehicles Over 5,500kg GVW**  
**90 General**  
**Temporary Parking**  
**Lot Pending Re-development (Gravel)**

**Free Public Parking**  
**Tyee Plaza**  
**518 General / 7 Disabled**

**Visitor Info, Spirit Square**  
**40 General / 2 Disabled**

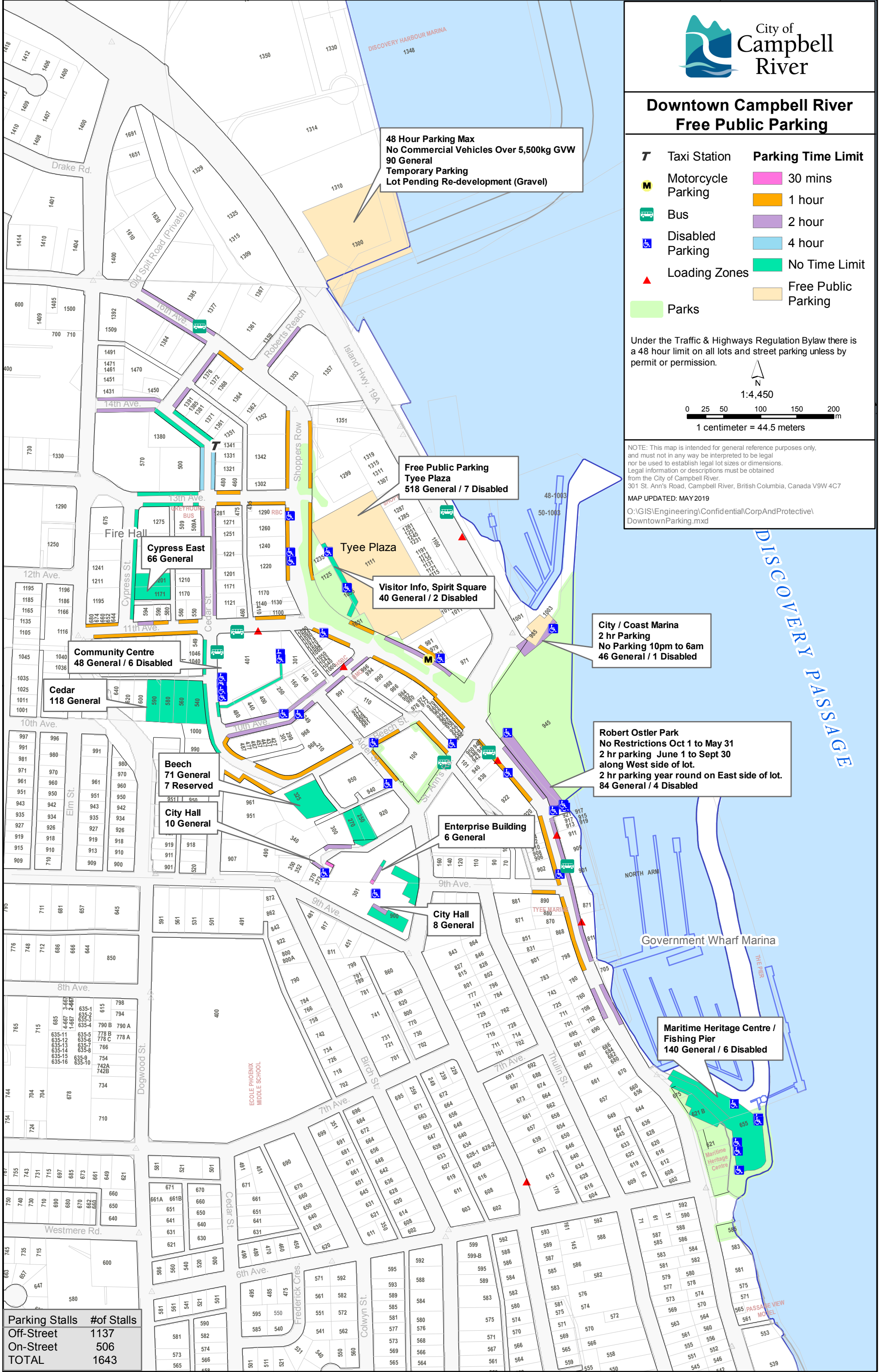
**City / Coast Marina**  
**2 hr Parking**  
**No Parking 10pm to 6am**  
**46 General / 1 Disabled**

**Robert Ostler Park**  
**No Restrictions Oct 1 to May 31**  
**2 hr parking June 1 to Sept 30**  
**along West side of lot.**  
**2 hr parking year round on East side of lot.**  
**84 General / 4 Disabled**

**Enterprise Building**  
**6 General**

**City Hall**  
**8 General**

**Maritime Heritage Centre /**  
**Fishing Pier**  
**140 General / 6 Disabled**



Parking Stalls	#of Stalls
Off-Street	1137
On-Street	506
<b>TOTAL</b>	<b>1643</b>