


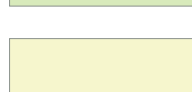






# Parks System Beyond 2016

Beyond 2016, or when population and demand warrants, the City will add community parks and park facilities to serve Quinsam, Campbell River North, and Campbell River South areas.


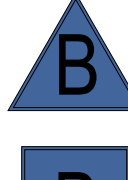




## Legend

-  Provincial Park
-  Municipal Park
-  Open Space (Greenways Zoning)
-  ALR
-  Schools

## Proposed Parks

-  Proposed Community Park
-  Proposed Neighbourhood Park
-  Existing Park Closed due to Consolidation

## Outdoor Sports Facilities

- S B** City Owned Fields (Bold Text)
- S B School District Owned Fields (Regular Text)
- B** Community Use Ball Fields
-  Existing Field to Remain
-  Existing Field to be Upgraded
-  Proposed Field
- S** Community Use Sports Fields
-  Existing Field to Remain
-  Existing Field to be Upgraded
-  Proposed Field

