






# Alternative C




## The 'Expansion' Alternative

New trails and environmental protection are included in all alternatives. In Alternative C, the City keeps all existing parks and develops a parks system and facilities separate from the School District. Costs are relatively high.

### Legend

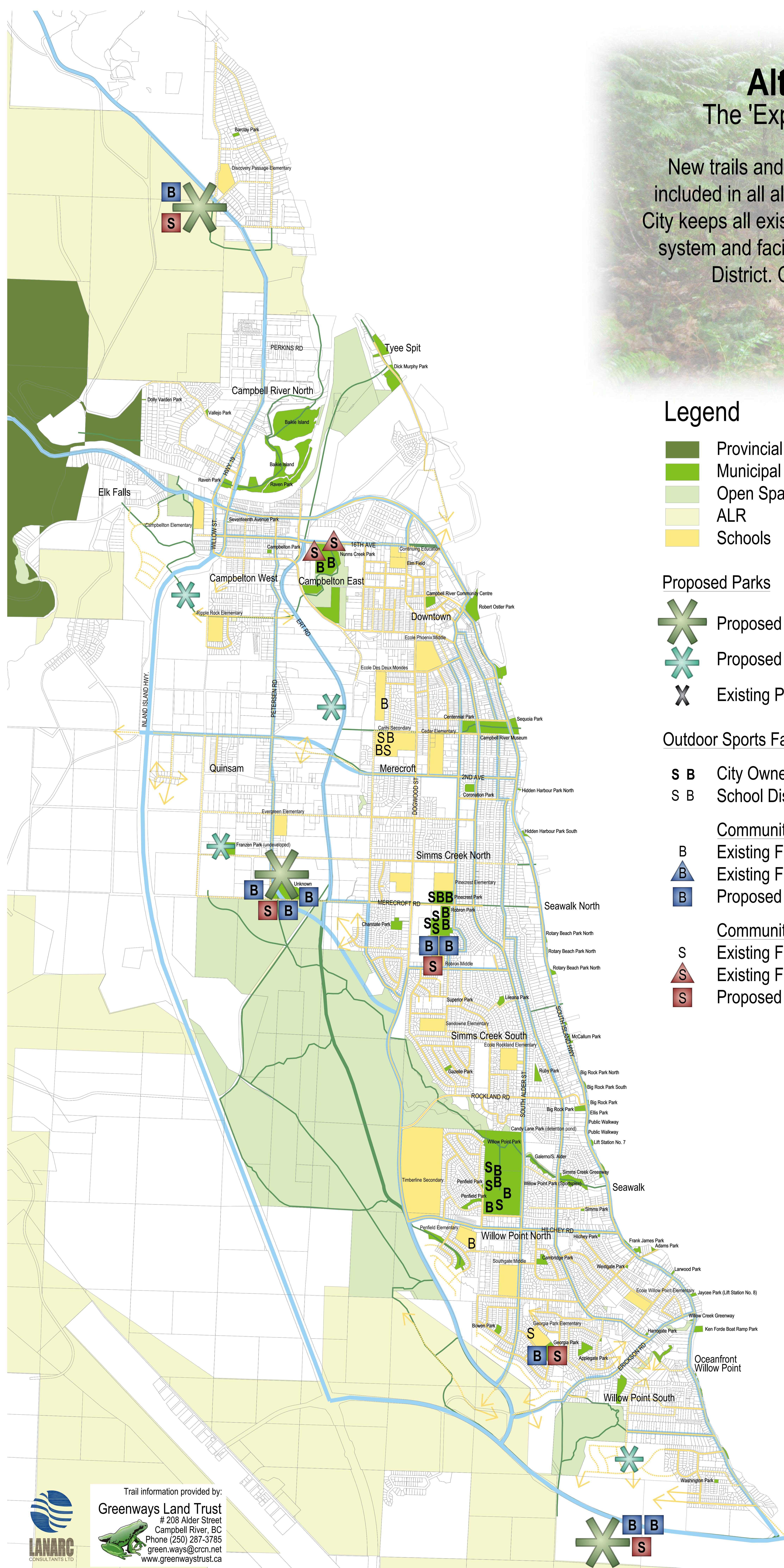
-  Provincial Park
-  Municipal Park
-  Open Space (Greenways Zoning)
-  ALR
-  Schools

### Proposed Parks

-  Proposed Community Park
-  Proposed Neighbourhood Park
-  Existing Park Closed due to Consolidation

### Outdoor Sports Facilities

- S B** City Owned Fields (Bold Text)
- S B School District Owned Fields (Regular Text)
- B** Community Use Ball Fields
-  Existing Field to Remain
-  Existing Field to be Upgraded
-  Proposed Field
- S** Community Use Sports Fields
-  Existing Field to Remain
-  Existing Field to be Upgraded
-  Proposed Field



Trail information provided by:  
**Greenways Land Trust**  
 # 208 Alder Street  
 Campbell River, BC  
 Phone (250) 287-3785  
 green.ways@crn.net  
 www.greenwayslandtrust.ca



SCALE 1:12,500  
 (at AO size - 11x17s are NTS)  
 City of Campbell River