






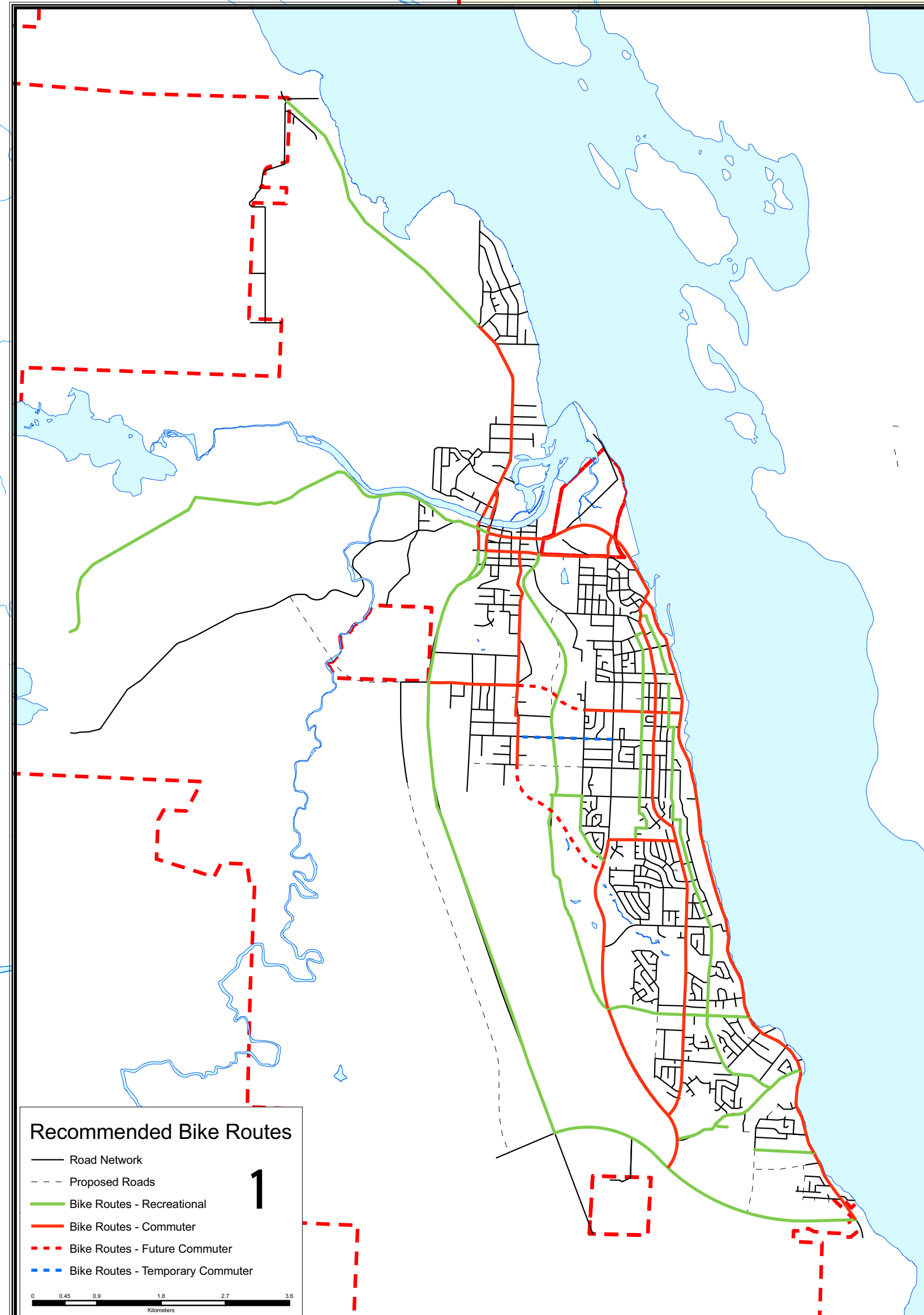
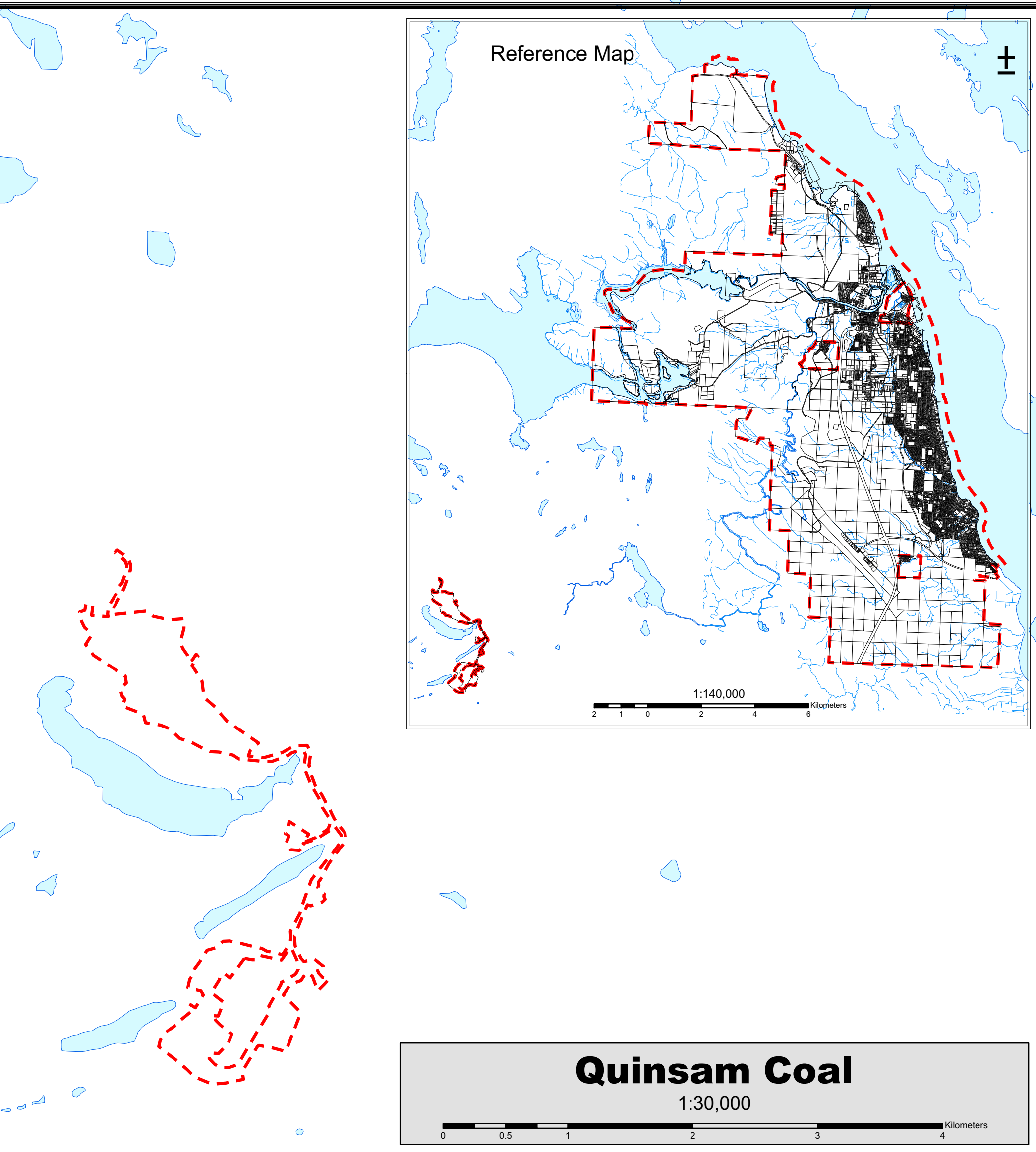
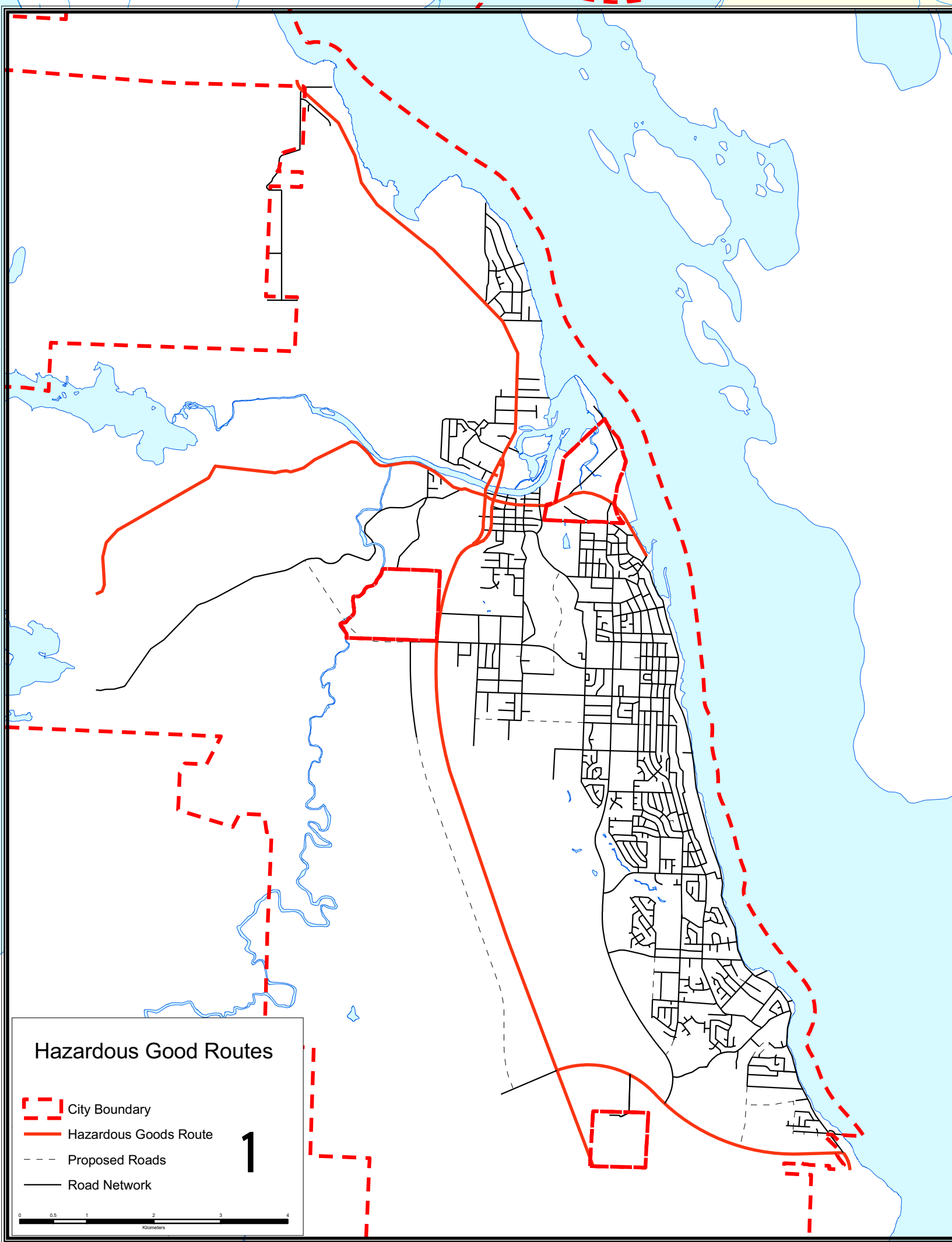
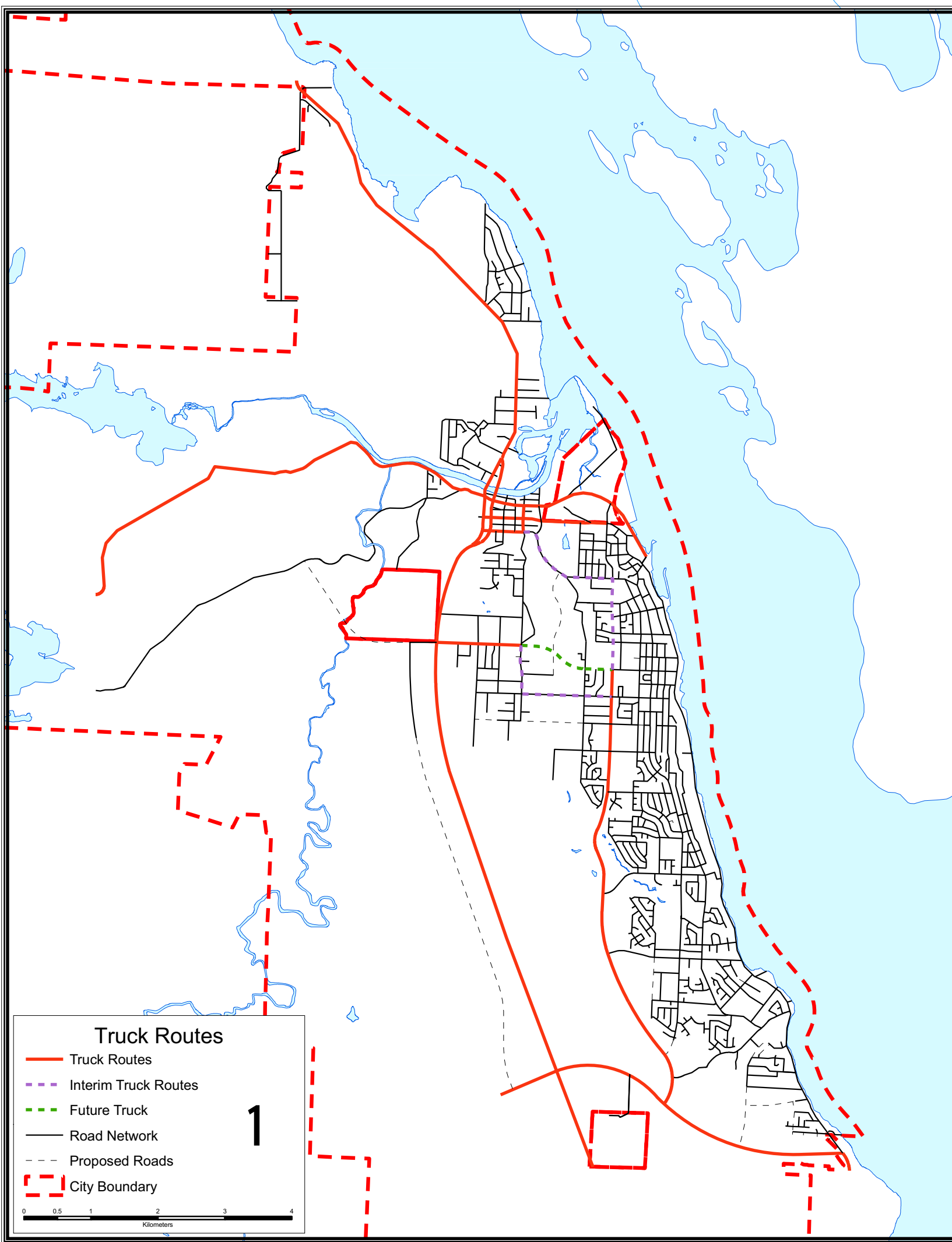


-  City Boundary
-  Local Road
-  Local Road - Proposed
-  Res. Collector - Existing
-  Res. Collector - Proposed
-  Industrial Collector - Existing
-  Industrial Collector - Proposed
-  Arterial - Minor
-  Arterial - Minor Proposed
-  Arterial - Major
-  Arterial - Major proposed
-  Highway

1

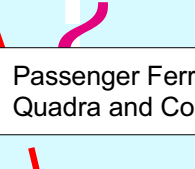
1:22,000  
0 0.75 1.5 2.25 Kilometers

NOTE: This map is intended for general reference purposes only, and must not in any way be interpreted to be legal nor be used to establish legal lot sizes or dimensions. Legal information or descriptions must be obtained from the City of Campbell River, 301 St. Ann's Road, Campbell River, British Columbia, Canada V9W 4C7  
Date of Map: January 19, 2007



  
Campbell River  
Regional Airport

  
Float Planes

  
Passenger Ferry to  
Quadra and Cortes