







-  City Boundary
 -  Parcel Boundary
 -  Risk Slope >30%
 -  200 year flood level
 -  5 200 year floodplain
- Flood levels are recorded in metres



1:22,000



NOTE: This map is intended for general reference purposes only, and must not in any way be interpreted to be legal nor be used to establish legal lot sizes or dimensions. Legal information or descriptions must be obtained from the City of Campbell River, 301 St. Ann's Road, Campbell River, British Columbia, Canada V9W 4C7
Date of Map: January 19, 2007

