








-  Residential Containment Boundary
-  Parcel Boundary or Area of Non-Residential Use
-  City Boundary
-  High Density Residential
-  Medium Density Residential
-  Low Density Residential

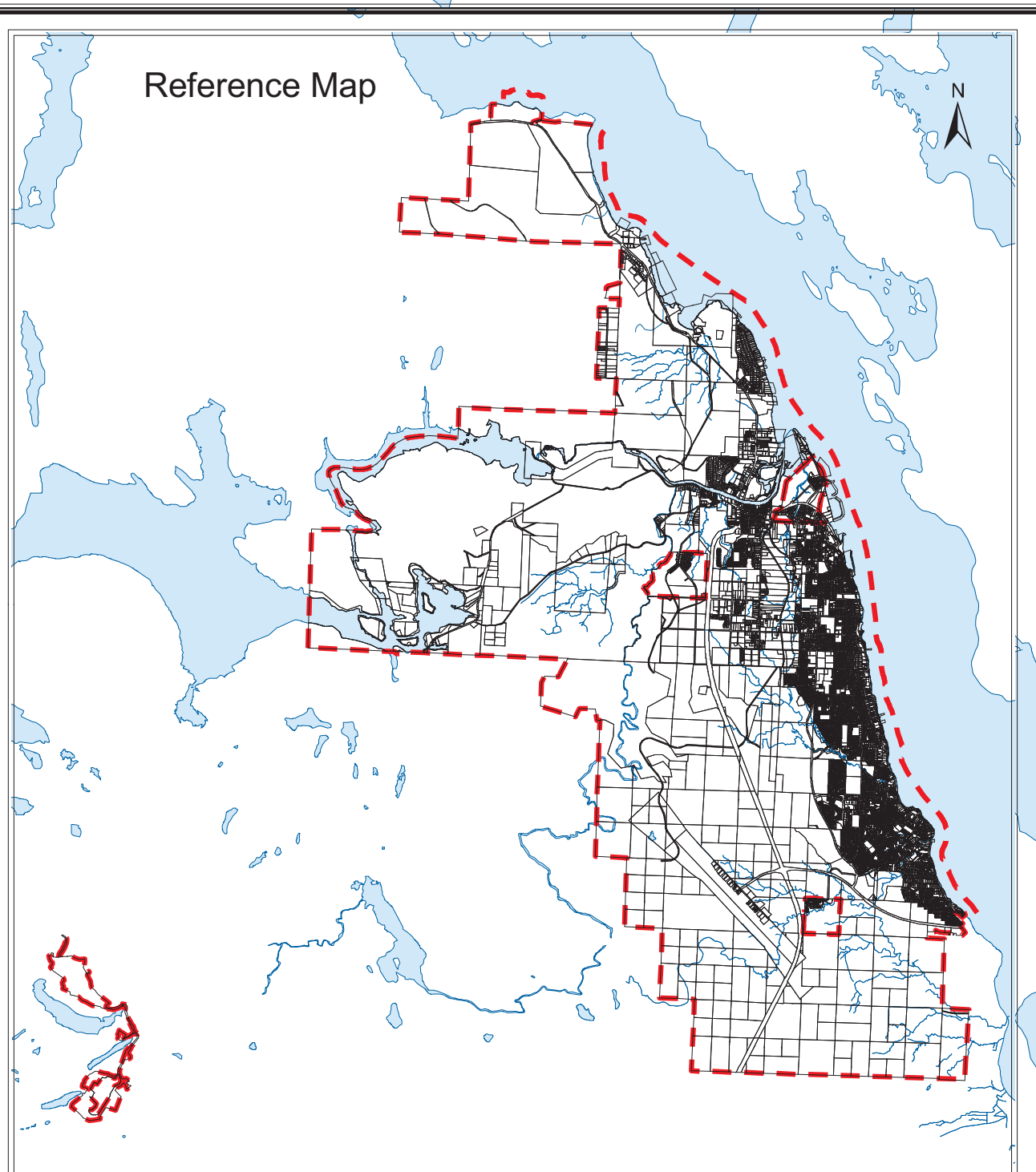
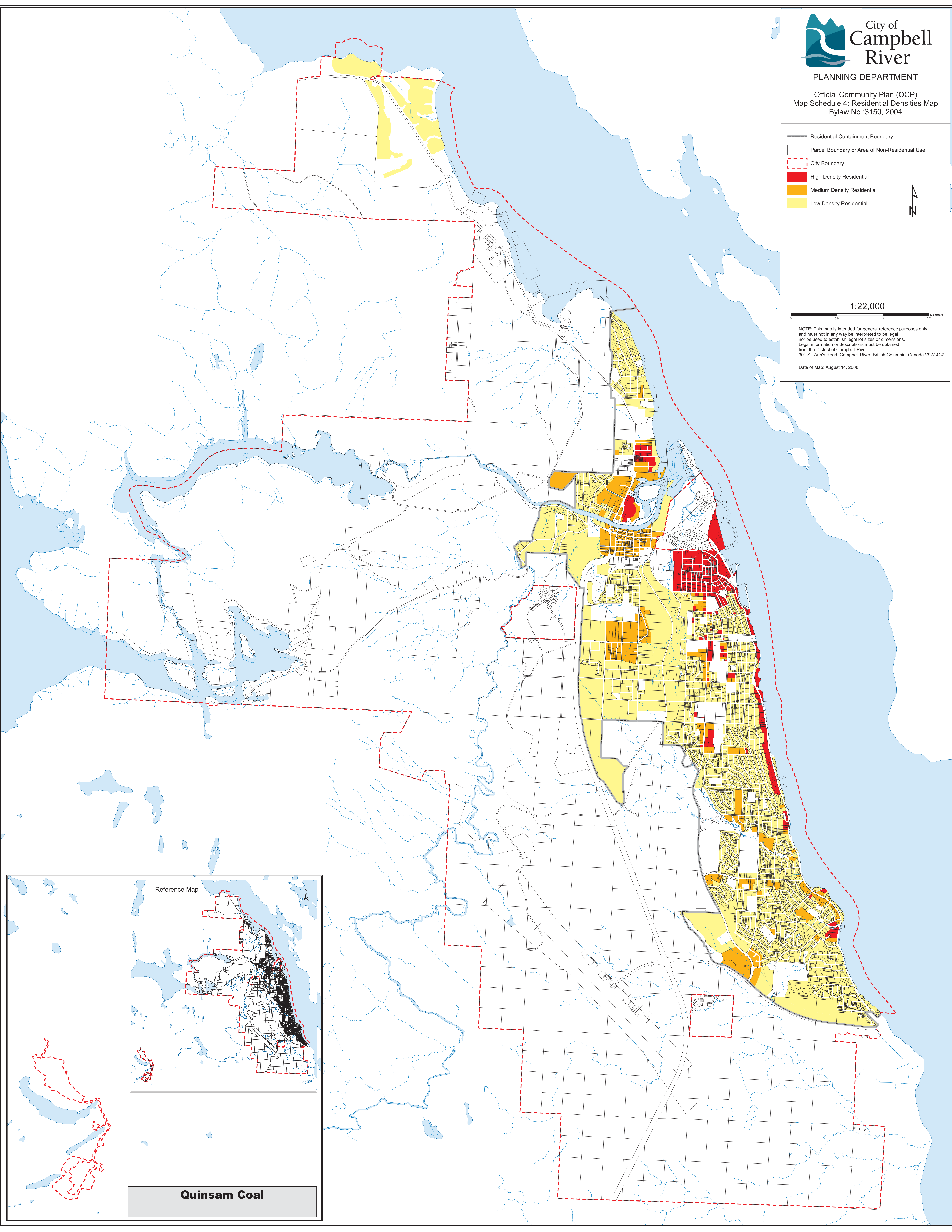


1:22,000



NOTE: This map is intended for general reference purposes only, and must not in any way be interpreted to be legal nor be used to establish legal lot sizes or dimensions. Legal information or descriptions must be obtained from the District of Campbell River, 301 St. Ann's Road, Campbell River, British Columbia, Canada V9W 4C7

Date of Map: August 14, 2008



Quinsam Coal