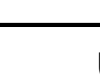















-  Pump Station
-  SDF, sanitary drain field
-  Sanitary Outfall
-  Sanitary major trunk line, existing
-  Sanitary, major upgrade
-  Pump Station/Booster Station
-  UV Facility
-  Proposed Booster Station
-  Chlorination Station
-  Reservoir
-  Proposed Reservoir
-  Water Major Trunk Line, existing
-  Water, major upgrade
-  City Boundary

1



NOTE: This map is intended for general reference purposes only, and must not in any way be interpreted to be legal nor be used to establish legal lot sizes or dimensions. Legal information or descriptions must be obtained from the City of Campbell River.  
301 St. Ann's Road, Campbell River, British Columbia, Canada V9W 4C7

Date of Map: January 19, 2007

