




HOUSE	STREET	Description
540	10TH AVE	
560	10TH AVE	
580	10TH AVE	
680	10TH AVE	
401	11TH AVE	
0	13TH AVE	PUMP STATION
675	13TH AVE	
1721	15TH AVE	
1741	15TH AVE	
1359	16TH AVE	
1465	16TH AVE	
1749	19TH AVE	
230	4TH AVE	CITY
10	ADAMS RD	
1921	AIRPORT DR	
900	ALDER ST	
1600	ALDER ST S	
1800	ALDER ST S	
2761	APPLE DR	
4268	BARCLAY RD	
2730	BARLOW RD	PARK
325	BEECH ST	
360	BIRCH ST	
1185	BLESBOK RD	
744	BOWEN DR	
732	CAMBRIDGE DR	PARK
2250	CAMPBELL RIVER RD	PARK
2251	CAMPBELL RIVER RD	PARK
970	CEDAR ST	
980	CEDAR ST	
1000	CEDAR ST	
600	CHARSTATE DR	PARK
2090	COLLEGE DR	PARK
0	CORONATION CRES	
0	COUNTRY AIRE DR	CITY
1171	CYPRESS ST	
1201	CYPRESS ST	
2810	DENMAN ST	PARK
2837	DENMAN ST	
580	DOGWOOD ST	
971	DOGWOOD ST	
1241	DOGWOOD ST	
385	DOGWOOD ST S	
600	DOGWOOD ST S	PARK
1000	DOGWOOD ST S	EASEMENT
1100	DOGWOOD ST S	PARK
2590	DOGWOOD ST S	CITY
0	DOLLY VARDEN RD	PARK
635	EDGEWOOD DR	PARK
151	ELK RIVER RD	
371	ELK RIVER RD	
350	ELK RIVER RD S	
0	ERICKSON RD	PARK
801	ERICKSON RD	
851	ERICKSON RD	
901	ERICKSON RD	
0	EVERGREEN RD	
1065	FIR ST	
121	FRANZEN RD	PARK
0	GALERNO RD	PARK
0	GALERNO/S ALDER ST	PARK
1190	GAZELLE RD	
835	GENSBOK RD	PARK

HOUSE	STREET	Description
735	GLENALAN RD	PARK
6400	GOLD RIVER HWY	
302	HARROGATE RD	
109	HILCHEY RD	
500	HILCHEY RD	
0	HOMWOOD RD	
1299	HOMWOOD RD	
151	ISLAND HWY	
161	ISLAND HWY	
470	ISLAND HWY	
471	ISLAND HWY	
501	ISLAND HWY	
503	ISLAND HWY	
585	ISLAND HWY	
621	ISLAND HWY	
623	ISLAND HWY	CITY
921	ISLAND HWY	
945	ISLAND HWY	CITY
1300	ISLAND HWY	
2131	ISLAND HWY	
2201	ISLAND HWY	PARK
3200	ISLAND HWY	
3202	ISLAND HWY	
3204	ISLAND HWY	
4000	ISLAND HWY	
5600	ISLAND HWY	
0	ISLAND HWY S	PARK
57	ISLAND HWY S	PARK
341	ISLAND HWY S	
351	ISLAND HWY S	
501	ISLAND HWY S	
531	ISLAND HWY S	
551	ISLAND HWY S	
601	ISLAND HWY S	
621	ISLAND HWY S	
715	ISLAND HWY S	
844	ISLAND HWY S	
869	ISLAND HWY S	
921	ISLAND HWY S	
985	ISLAND HWY S	
991	ISLAND HWY S	
1141	ISLAND HWY S	
1155	ISLAND HWY S	PARK
1191	ISLAND HWY S	
1201	ISLAND HWY S	PARK
1287	ISLAND HWY S	
1301	ISLAND HWY S	
1331	ISLAND HWY S	
1331	ISLAND HWY S	
1357	ISLAND HWY S	
1360	ISLAND HWY S	
1481	ISLAND HWY S	PARK
1551	ISLAND HWY S	
1731	ISLAND HWY S	
1752	ISLAND HWY S	
1753	ISLAND HWY S	
1945	ISLAND HWY S	
1965	ISLAND HWY S	
2067	ISLAND HWY S	
2111	ISLAND HWY S	
2131	ISLAND HWY S	CITY
2377	ISLAND HWY S	
2391	ISLAND HWY S	

HOUSE	STREET	Description
2527	ISLAND HWY S	
2630	ISLAND HWY S	PARK
2658	ISLAND HWY S	
2701	ISLAND HWY S	CITY
2730	ISLAND HWY S	PARK
2751	ISLAND HWY S	PARK
2821	ISLAND HWY S	
2841	ISLAND HWY S	
2875	ISLAND HWY S	
2927	ISLAND HWY S	
2975	ISLAND HWY S	
3191	ISLAND HWY S	PARK
3391	ISLAND HWY S	PARK
810	JUBILEE PKY	
2000	JUBILEE PKY	
1599	JUNIPER DR	
261	LARWOOD RD	
1909	LAWSON GROVE	
261	MARYLAND RD	PARK
270	MARYLAND RD	PARK
0	MCIVOR LAKE PARK	
0	MCIVOR LAKE RD	
85	MCPHERAN RD	
425	MERCROFT RD	
4300	MIDPORT RD	
900	PARKSIDE DR	
1768	PASSAGE VIEW DR	
0	PENFIELD RD	PARK
2080	PENGELLY RD	
0	PERTH RD	City Park
211	PETERSEN RD	
0	RIDGE RD	
1799	ROBINSON RD	
35	ROCKLAND RD	
650	ROCKLAND RD	PARK
0	RUBY RD PARK	PARK
2685	SEYMOUR PL	PARK
0	SPIT RD	
2866	SPIT RD	
2870	SPIT RD	
2880	SPIT RD	IN A5400
2920	SPIT RD	
3001	SPIT RD	
3050	SPIT RD	
0	SPRINGBOK RD	PARK
250	ST. ANN'S RD	
270	ST. ANN'S RD	
979	TIMBERLINE DR	
0	TREELANE RD	CITY
790	UPLAND DR	PARK
0	VALLEJO RD	PARK
3680	VERMONT PL	
90	WASHINGTON DR	
129	WESTGATE RD	
1720	WILLIS RD	

 City of Campbell River Property
 City Boundary
 Parks

This map indicates subdivision relationship only and should not be used to establish legal lot size or dimensions. This map has been produced using data from a variety of sources and may not be complete or accurate. The City of Campbell River is not responsible for any errors or omissions.

Scale: 1:35,000
 Date: Oct 2, 2014
 Projection: UTM Zone 10
 Datum: NAD 83
 Filename: O:\GIS\Engineering\Confidential\mapdocuments\property\CityOwned8_5x11.mxd



CITY OWNED PROPERTY
